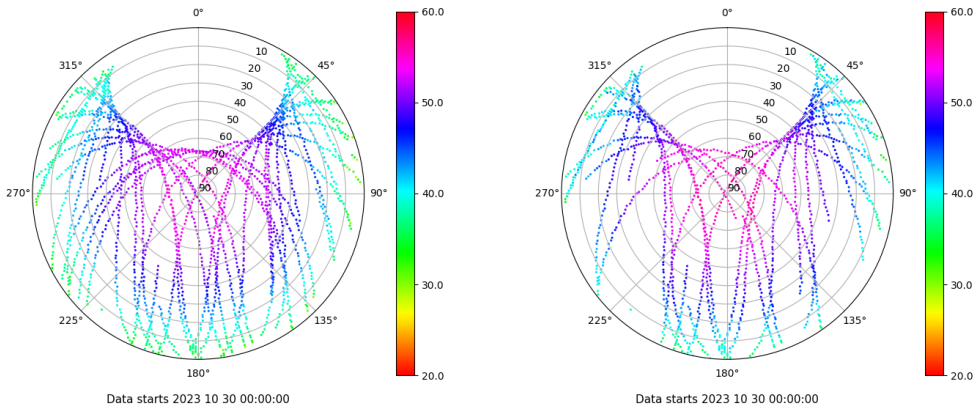


# Control de calidad GNSS GPS diario

Estacion: COBA  
 Fecha: 2023 10 30  
 Dia del año: 303

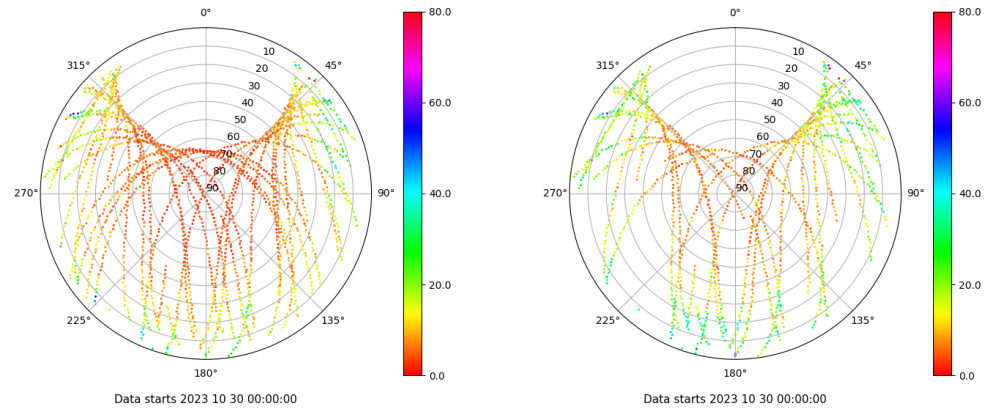
## Señal-Ruido GPS L1 y L2

Skyplot for station COBA. Signal to Noise S1C Data file COBA00ESP\_R\_2023303.xtr Skyplot for station COBA. Signal to Noise S2S Data file COBA00ESP\_R\_2023303.xtr



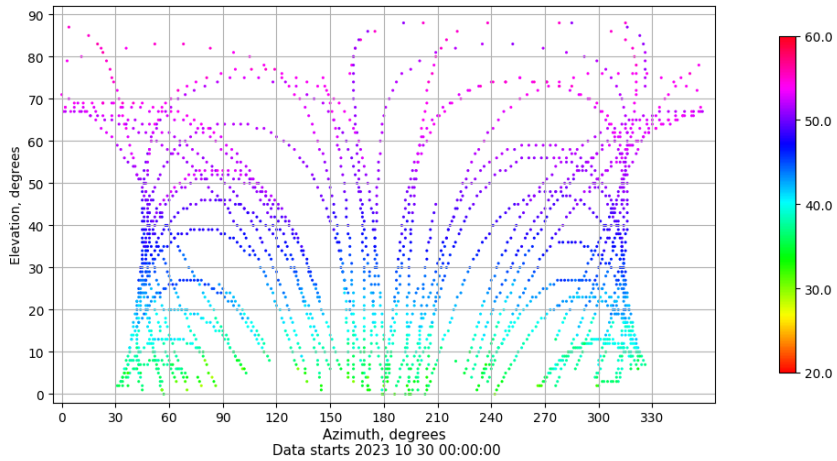
## Multipath GPS L1 y L2

Skyplot for station COBA. Parameter M1C Data file COBA00ESP\_R\_2023303.xtr Skyplot for station COBA. Parameter M2S Data file COBA00ESP\_R\_2023303.xtr



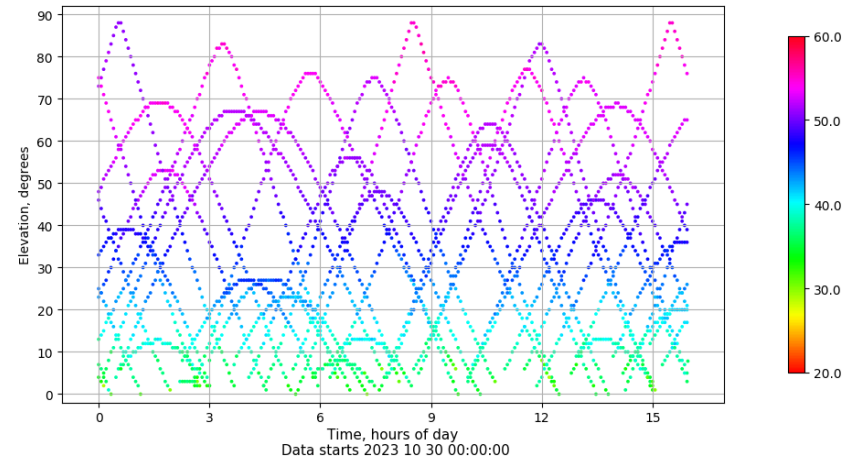
## Azimuth-Elevacion

Azimuth-elevation plot for station COBA. Signal to Noise S1C Data file COBA00ESP\_R\_2023303.xtr



## Tiempo-Elevacion

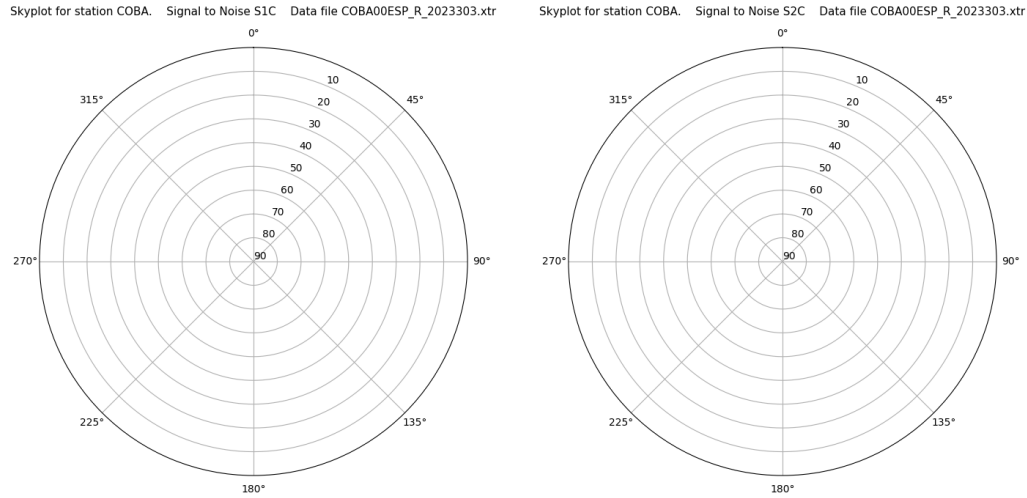
Time-elevation plot for station COBA. Signal to Noise S1C Data file COBA00ESP\_R\_2023303.xtr



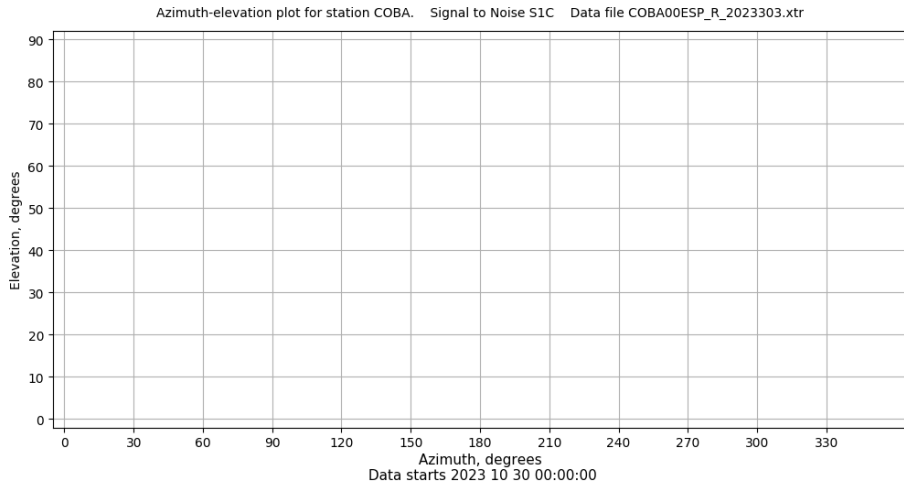
# Control de calidad GNSS GLO diario

Estacion: COBA  
 Fecha: 2023 10 30  
 Dia del año: 303

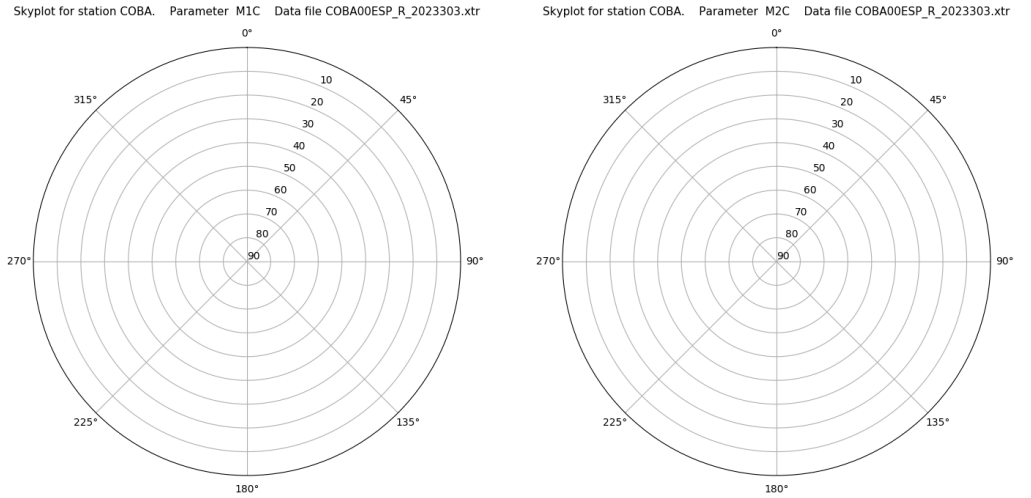
## Señal-Ruido GLO L1 y L2



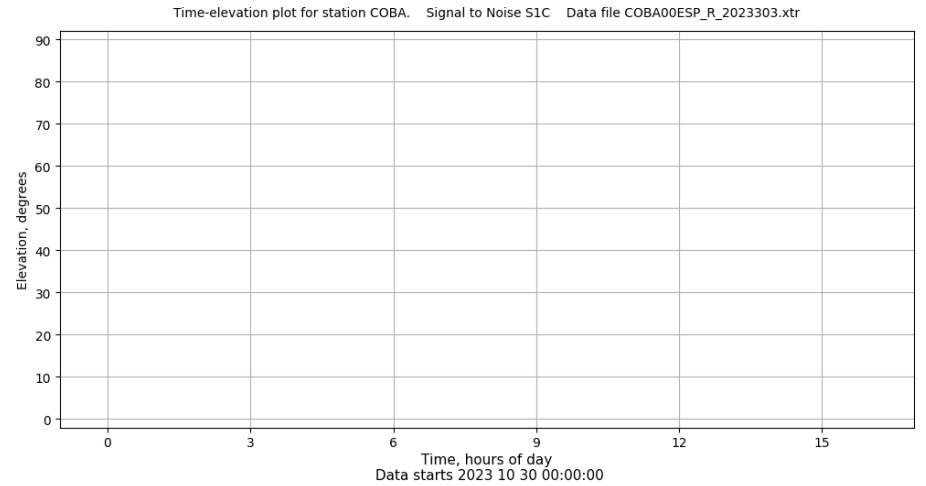
## Azimut-Elevacion



## Multipath GLO L1 y L2



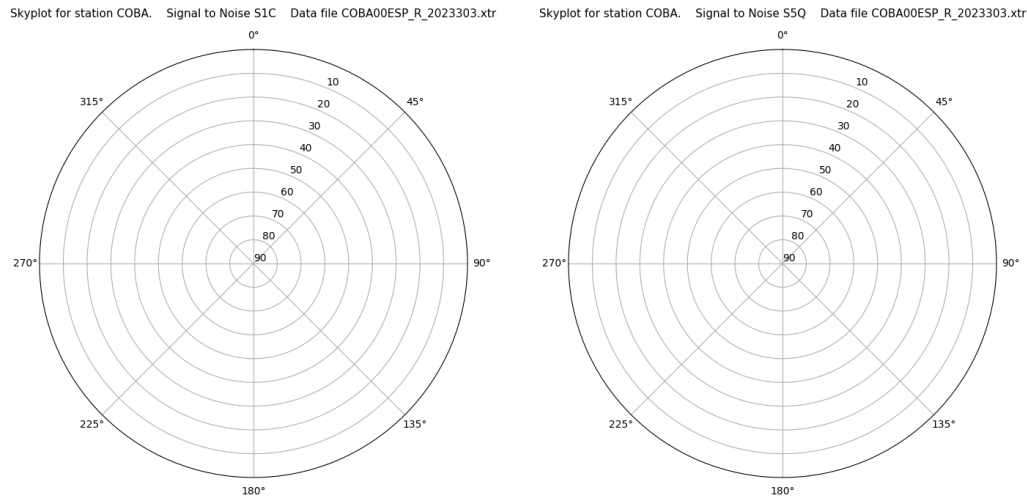
## Tiempo-Elevacion



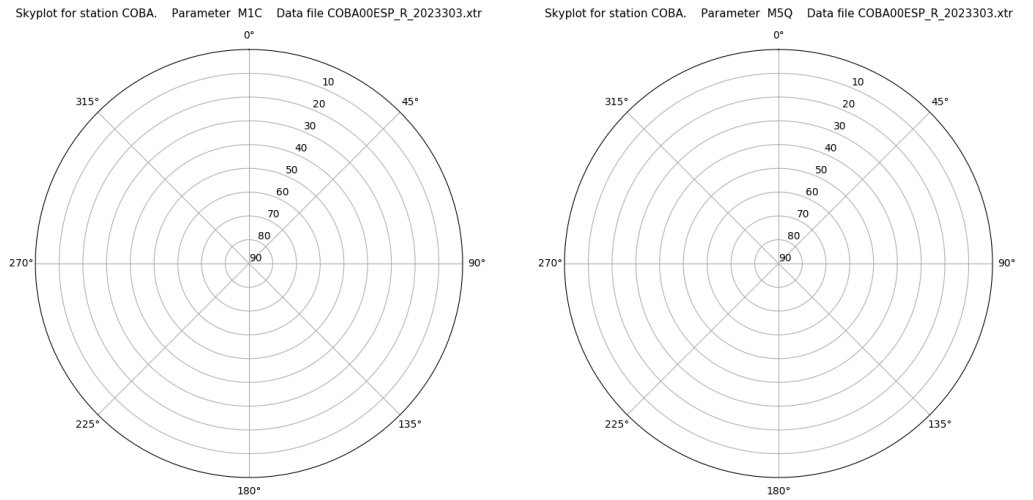
# Control de calidad GNSS GAL diario

Estacion: COBA  
 Fecha: 2023 10 30  
 Dia del año: 303

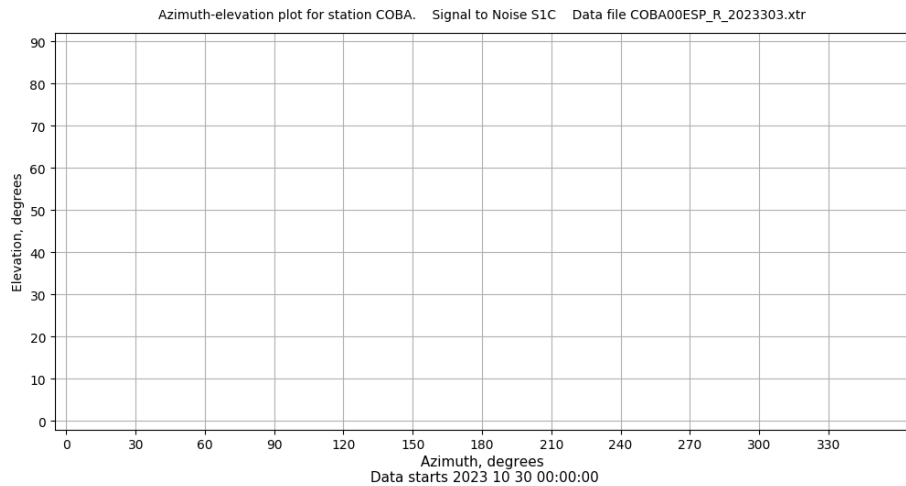
## Señal-Ruido GAL E1 y E5



## Multipath GAL E1 y E5



## Azimut-Elevacion



## Tiempo-Elevacion

