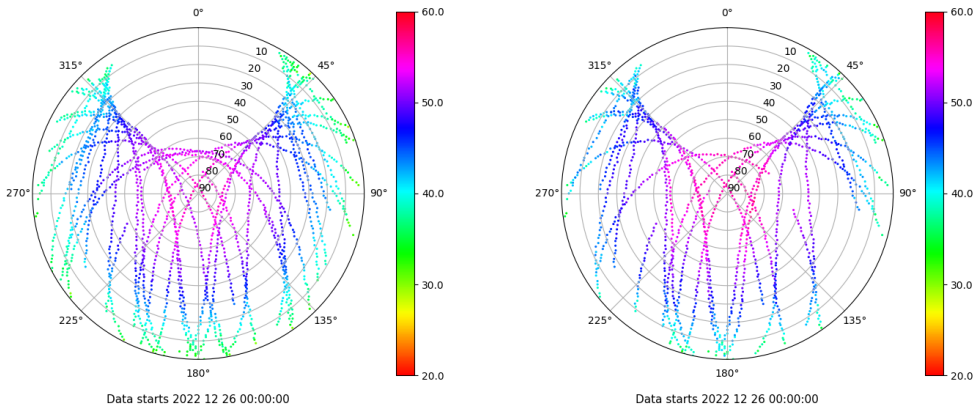


Control de calidad GNSS GPS diario

Estacion: COBA
 Fecha: 2022 12 26
 Dia del año: 360

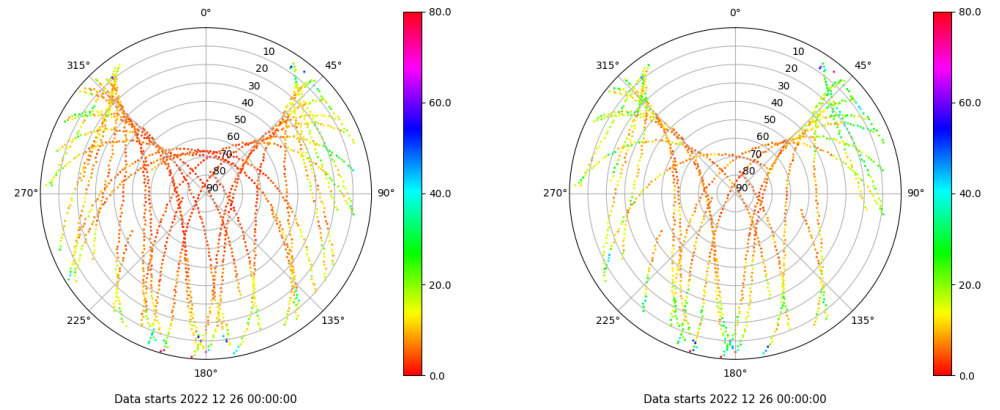
Señal-Ruido GPS L1 y L2

Skyplot for station COBA. Signal to Noise S1C Data file COBA00ESP_R_2022360.xtr Skyplot for station COBA. Signal to Noise S2S Data file COBA00ESP_R_2022360.xtr



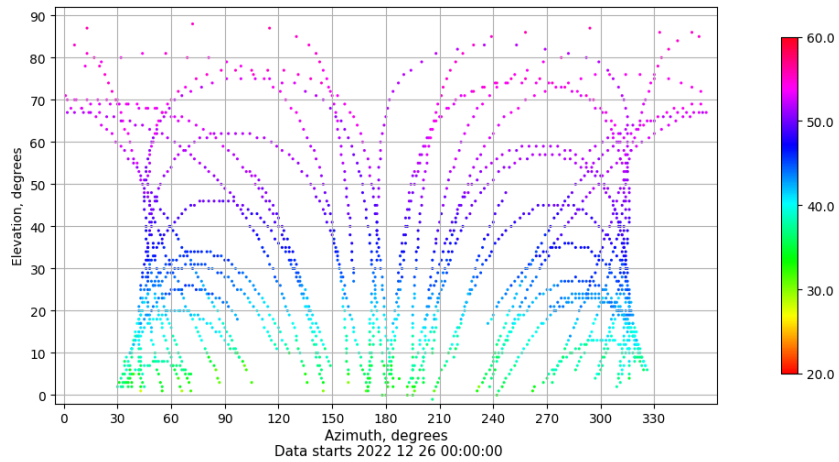
Multipath GPS L1 y L2

Skyplot for station COBA. Parameter M1C Data file COBA00ESP_R_2022360.xtr Skyplot for station COBA. Parameter M2S Data file COBA00ESP_R_2022360.xtr



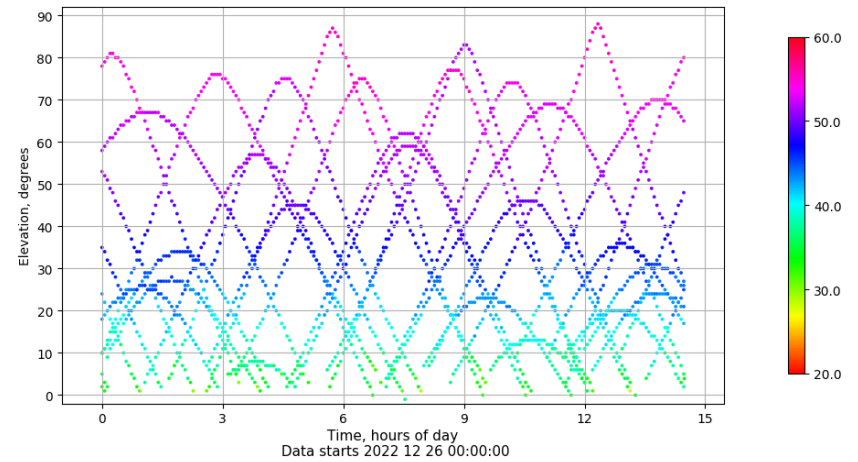
Azimut-Elevacion

Azimuth-elevation plot for station COBA. Signal to Noise S1C Data file COBA00ESP_R_2022360.xtr



Tiempo-Elevacion

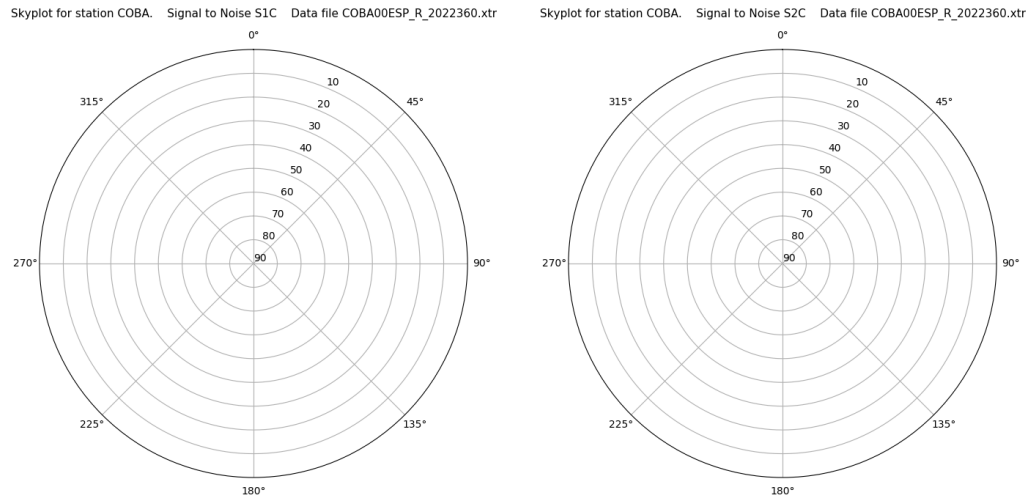
Time-elevation plot for station COBA. Signal to Noise S1C Data file COBA00ESP_R_2022360.xtr



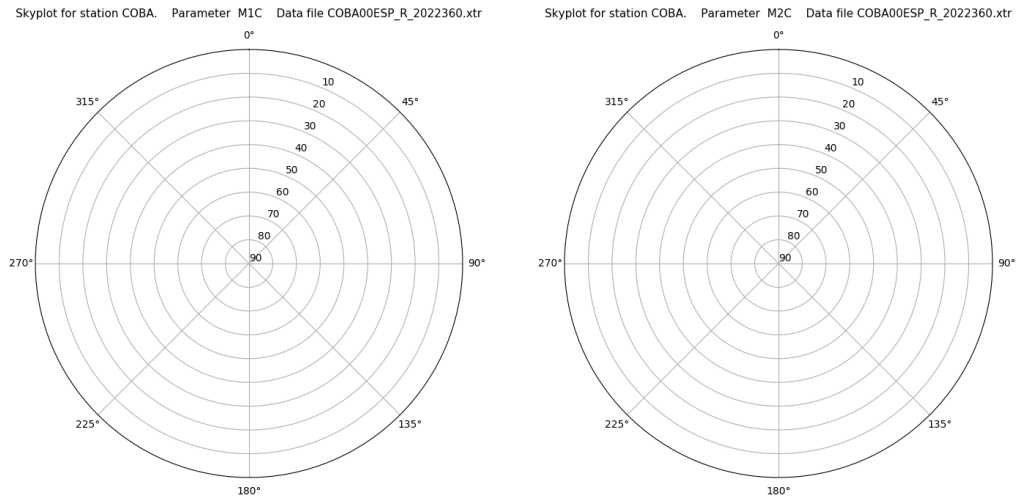
Control de calidad GNSS GLO diario

Estacion: COBA
 Fecha: 2022 12 26
 Dia del año: 360

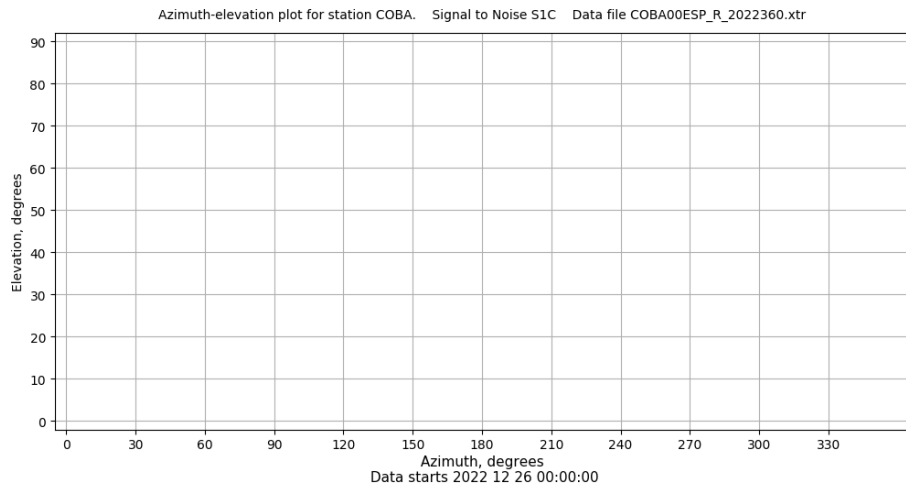
Señal-Ruido GLO L1 y L2



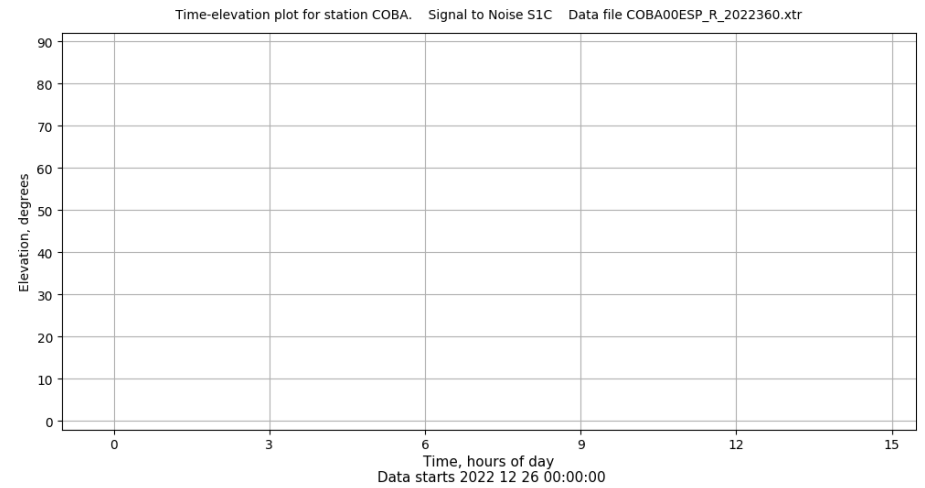
Multipath GLO L1 y L2



Azimut-Elevacion



Tiempo-Elevacion

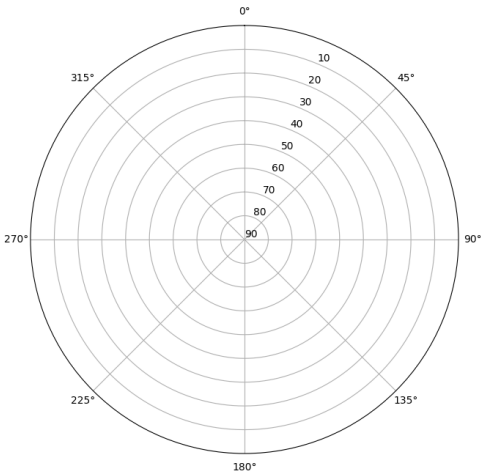


Control de calidad GNSS GAL diario

Estacion: COBA
 Fecha: 2022 12 26
 Dia del año: 360

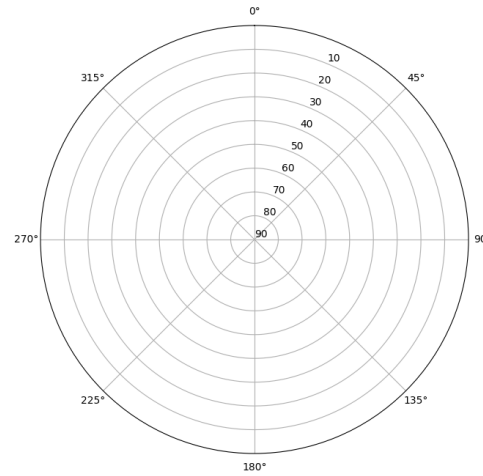
Señal-Ruido GAL E1 y E5

Skyplot for station COBA. Signal to Noise S1C Data file COBA00ESP_R_2022360.xtr



Data starts 2022 12 26 00:00:00

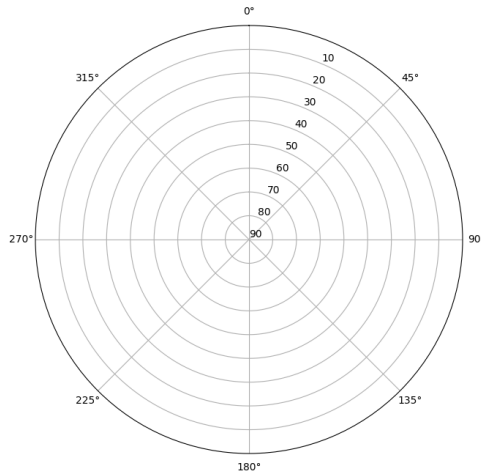
Skyplot for station COBA. Signal to Noise S5Q Data file COBA00ESP_R_2022360.xtr



Data starts 2022 12 26 00:00:00

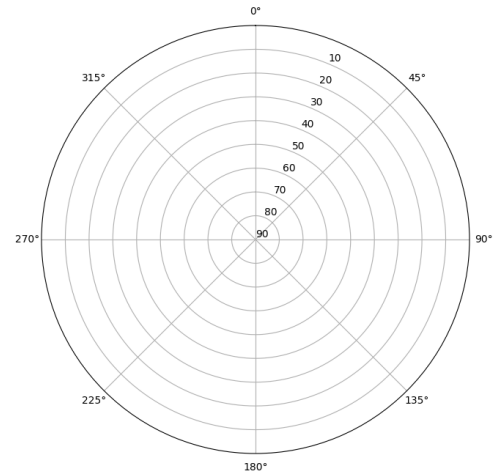
Multipath GAL E1 y E5

Skyplot for station COBA. Parameter M1C Data file COBA00ESP_R_2022360.xtr



Data starts 2022 12 26 00:00:00

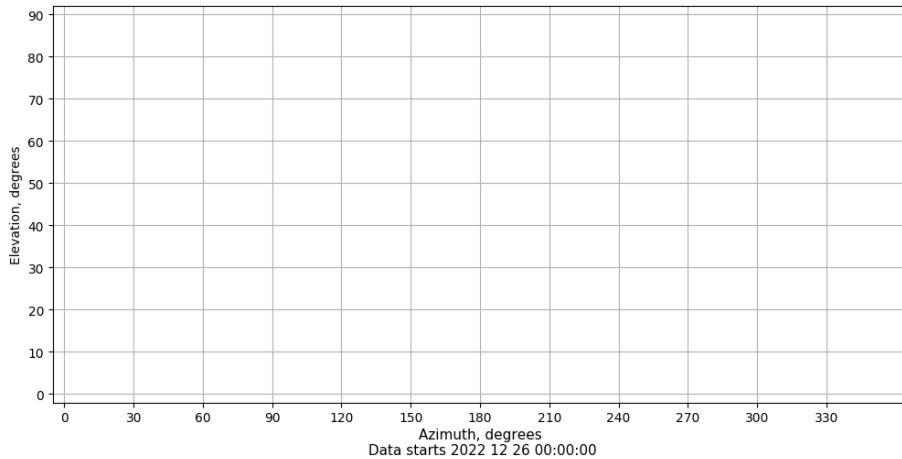
Skyplot for station COBA. Parameter M5Q Data file COBA00ESP_R_2022360.xtr



Data starts 2022 12 26 00:00:00

Azimut-Elevacion

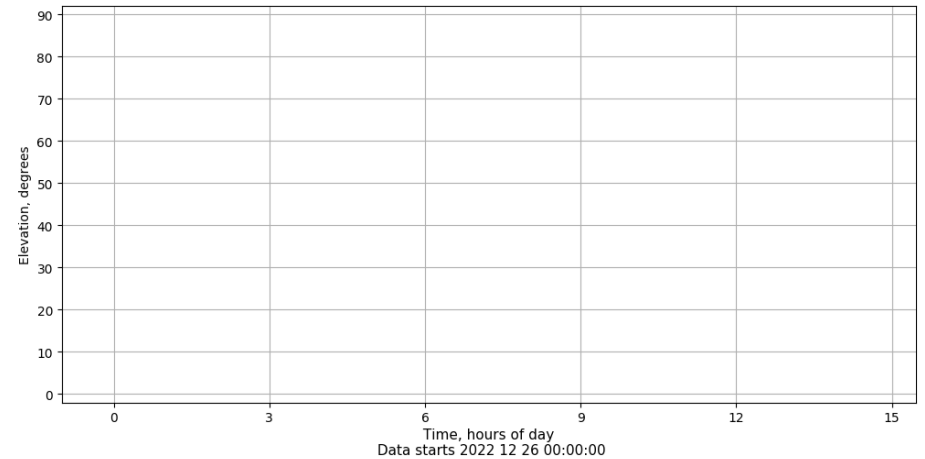
Azimuth-elevation plot for station COBA. Signal to Noise S1C Data file COBA00ESP_R_2022360.xtr



Data starts 2022 12 26 00:00:00

Tiempo-Elevacion

Time-elevation plot for station COBA. Signal to Noise S1C Data file COBA00ESP_R_2022360.xtr



Data starts 2022 12 26 00:00:00