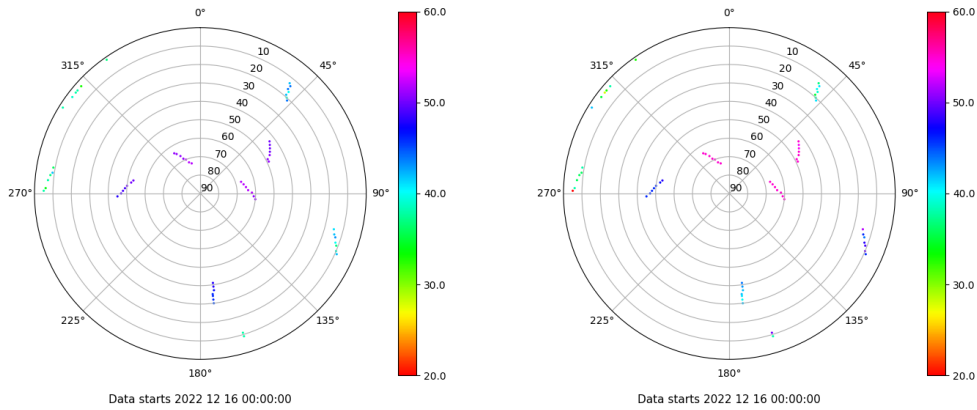


Control de calidad GNSS GPS diario

Estacion: CLTR
 Fecha: 2022 12 16
 Dia del año: 350

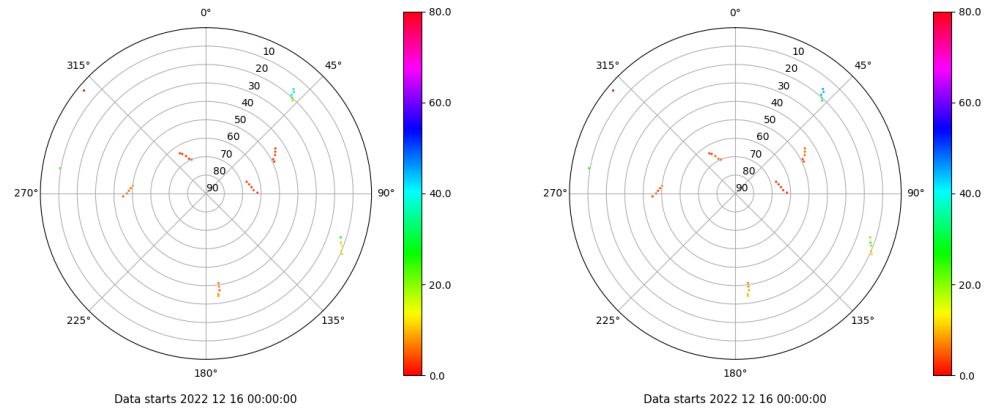
Señal-Ruido GPS L1 y L2

Skyplot for station CLTR. Signal to Noise S1C Data file CLTR00ESP_R_2022350.xtr Skyplot for station CLTR. Signal to Noise S2W Data file CLTR00ESP_R_2022350.xtr



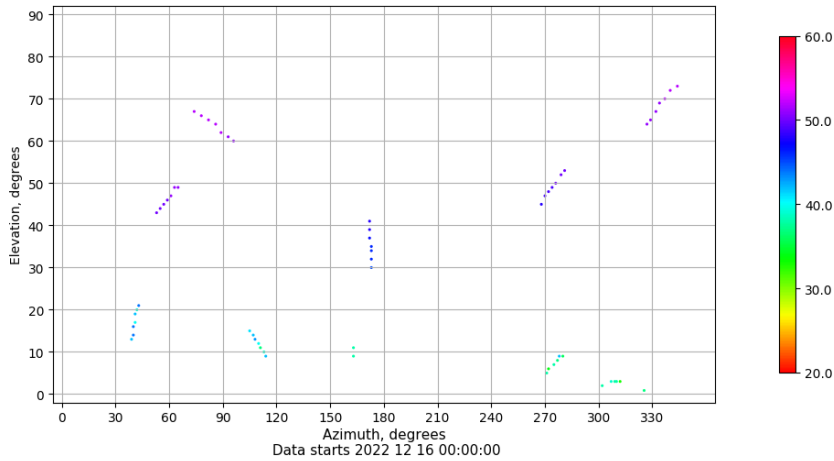
Multipath GPS L1 y L2

Skyplot for station CLTR. Parameter M1C Data file CLTR00ESP_R_2022350.xtr Skyplot for station CLTR. Parameter M2W Data file CLTR00ESP_R_2022350.xtr



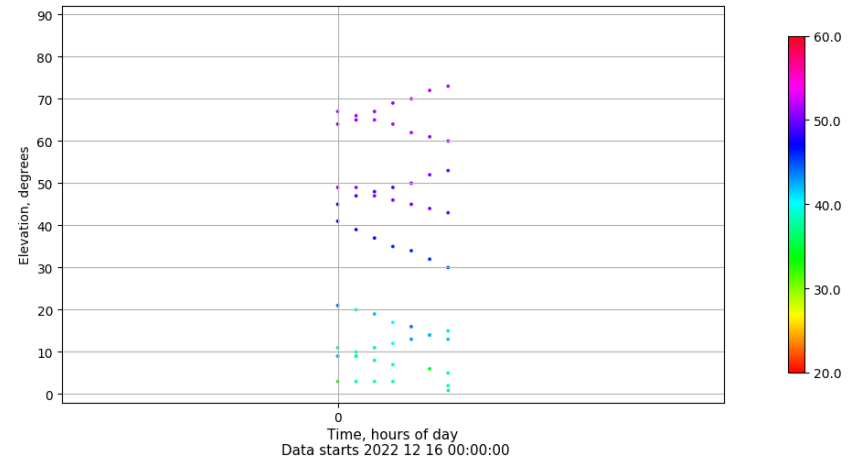
Azimuth-Elevacion

Azimuth-elevation plot for station CLTR. Signal to Noise S1C Data file CLTR00ESP_R_2022350.xtr



Tiempo-Elevacion

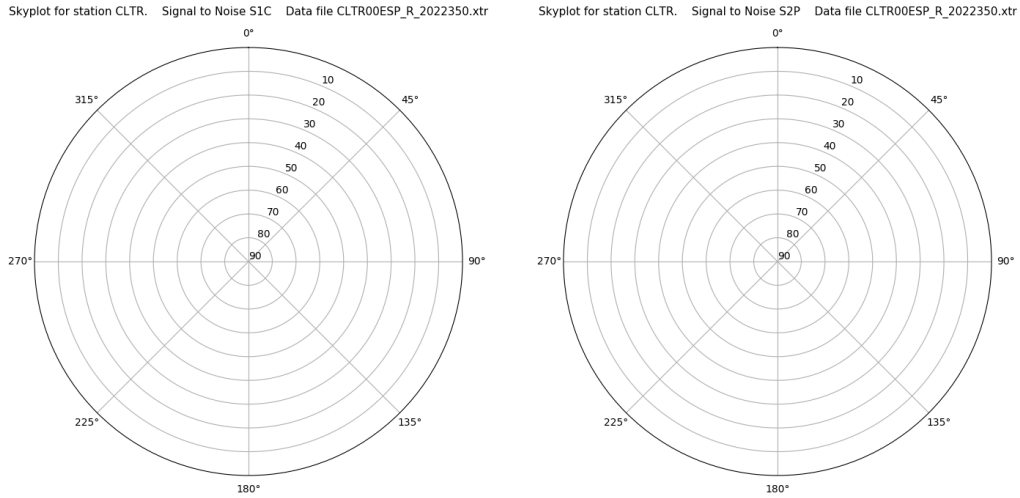
Time-elevation plot for station CLTR. Signal to Noise S1C Data file CLTR00ESP_R_2022350.xtr



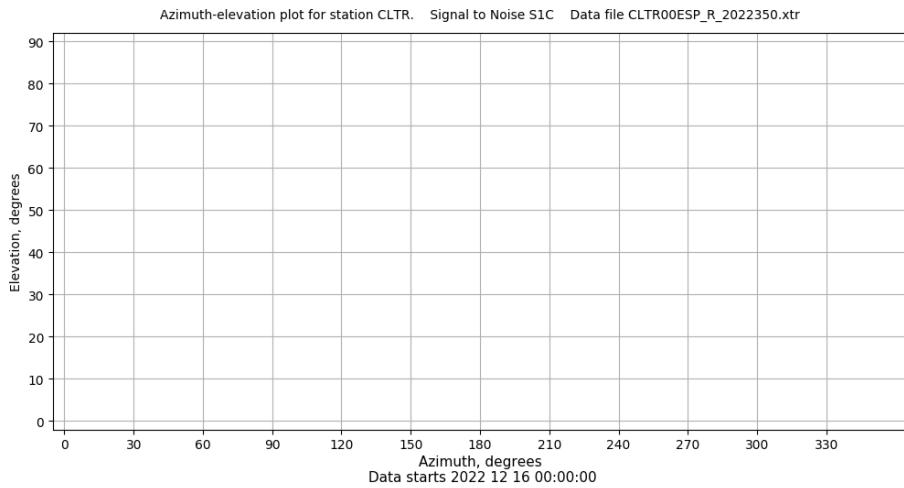
Control de calidad GNSS GLO diario

Estacion: CLTR
 Fecha: 2022 12 16
 Dia del año: 350

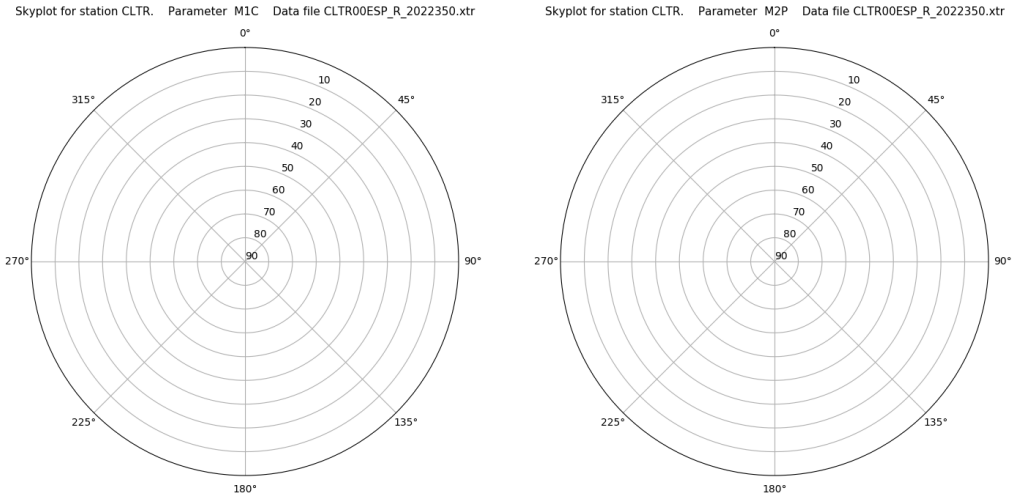
Señal-Ruido GLO L1 y L2



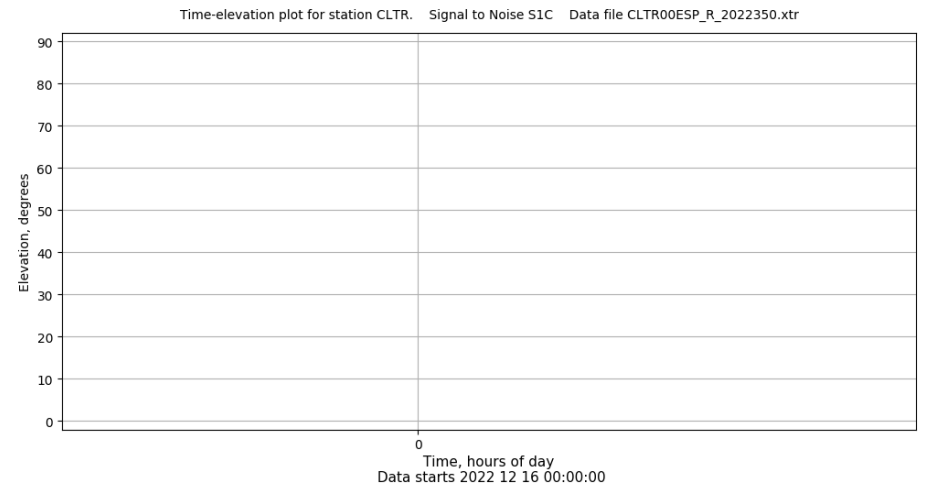
Azimut-Elevacion



Multipath GLO L1 y L2



Tiempo-Elevacion



Control de calidad GNSS GAL diario

Estacion: CLTR

Fecha: 2022 12 16

Día del año: 350

Señal-Ruido GAL E1 y E5

Multipath GAL E1 y E5

No existen gráficos para GAL