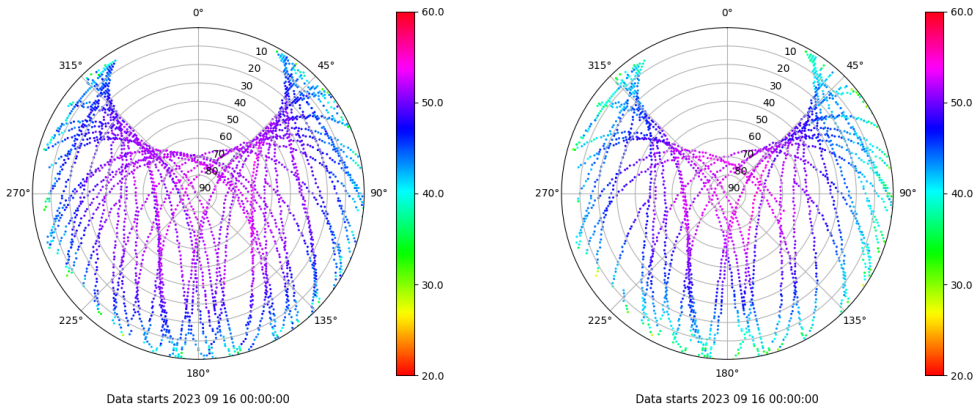


Control de calidad GNSS GPS diario

Estacion: CBON
 Fecha: 2023 09 16
 Dia del año: 259

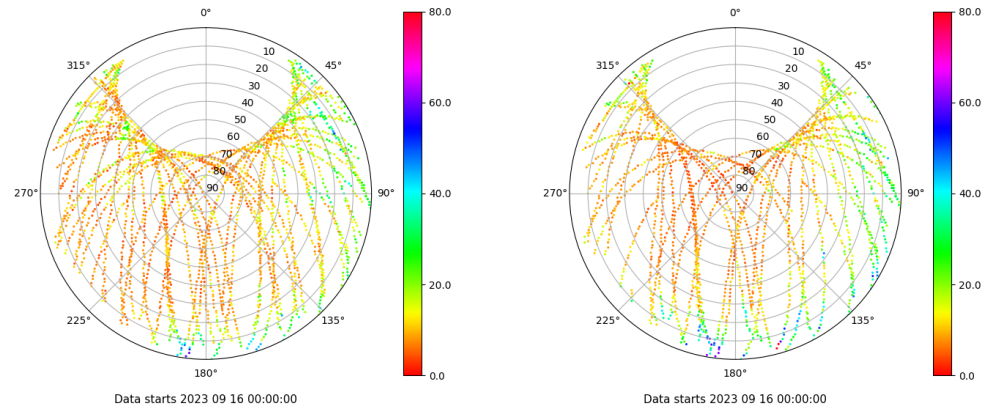
Señal-Ruido GPS L1 y L2

Skyplot for station CBON. Signal to Noise S1C Data file CBON00ESP_R_2023259.xtr Skyplot for station CBON. Signal to Noise S2S Data file CBON00ESP_R_2023259.xtr



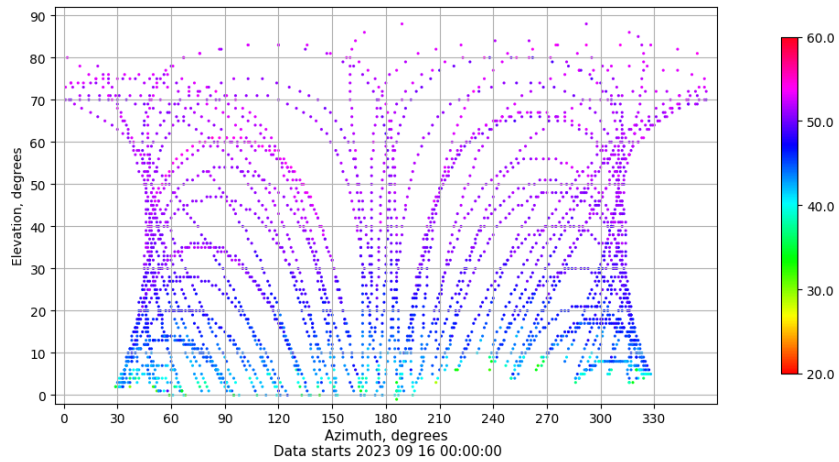
Multipath GPS L1 y L2

Skyplot for station CBON. Parameter M1C Data file CBON00ESP_R_2023259.xtr Skyplot for station CBON. Parameter M2S Data file CBON00ESP_R_2023259.xtr



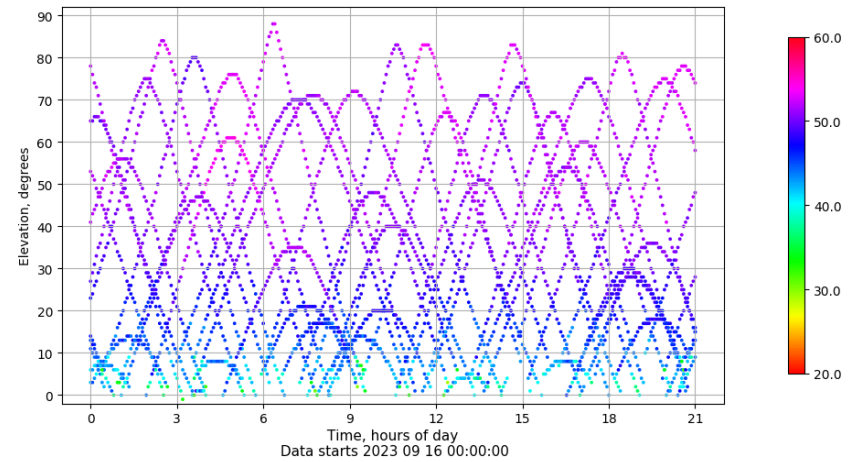
Azimut-Elevacion

Azimuth-elevation plot for station CBON. Signal to Noise S1C Data file CBON00ESP_R_2023259.xtr



Tiempo-Elevacion

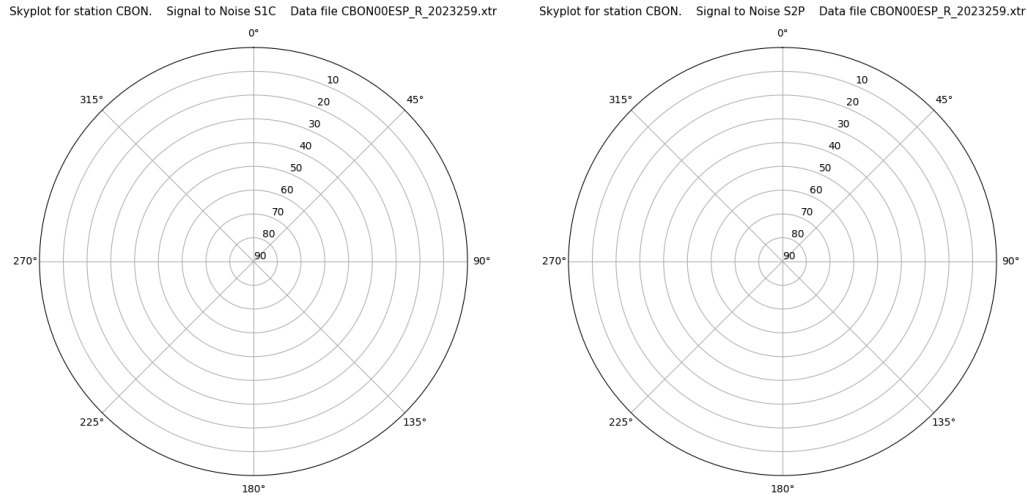
Time-elevation plot for station CBON. Signal to Noise S1C Data file CBON00ESP_R_2023259.xtr



Control de calidad GNSS GLO diario

Estacion: CBON
 Fecha: 2023 09 16
 Dia del año: 259

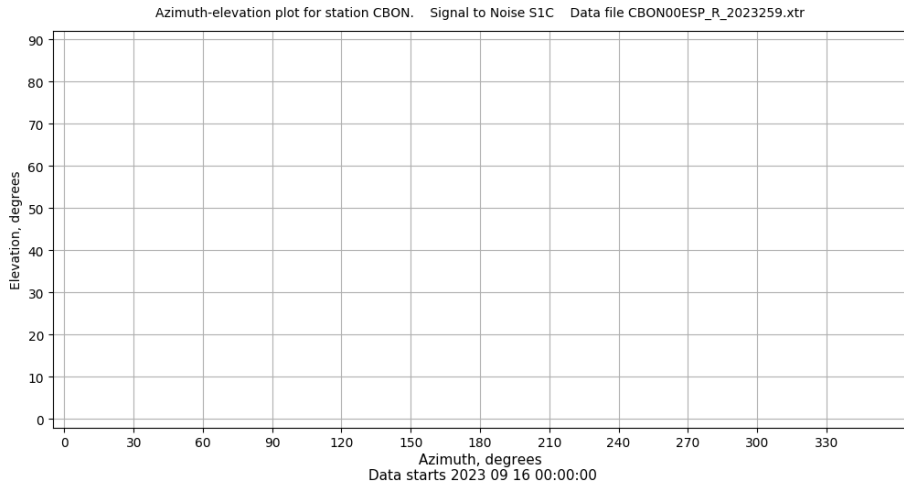
Señal-Ruido GLO L1 y L2



Data starts 2023 09 16 00:00:00

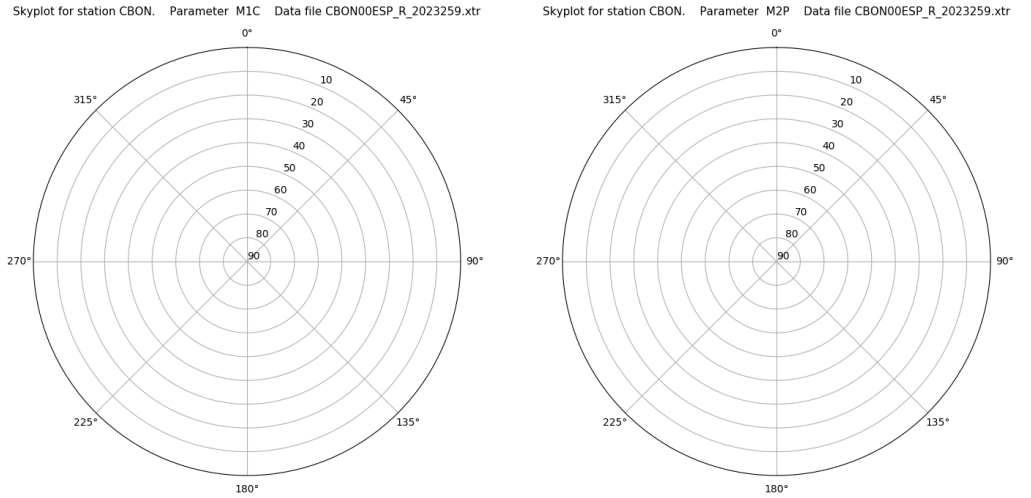
Data starts 2023 09 16 00:00:00

Azimut-Elevacion



Data starts 2023 09 16 00:00:00

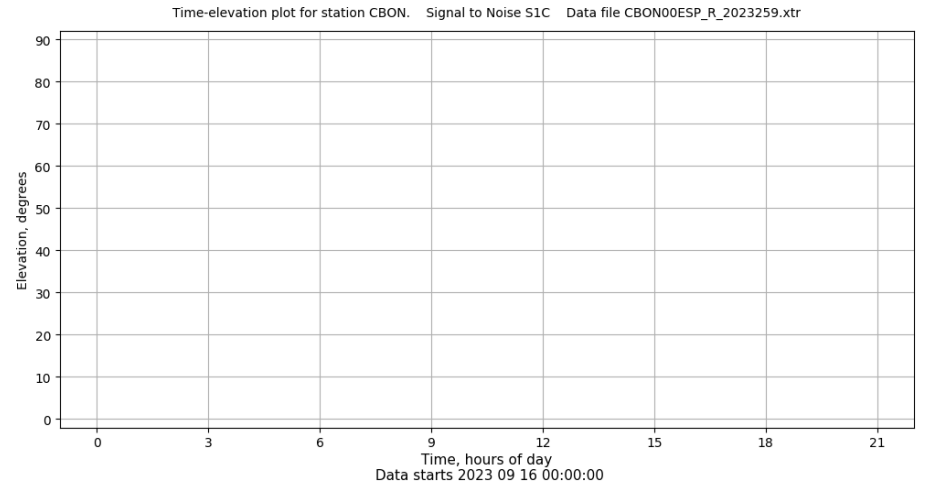
Multipath GLO L1 y L2



Data starts 2023 09 16 00:00:00

Data starts 2023 09 16 00:00:00

Tiempo-Elevacion

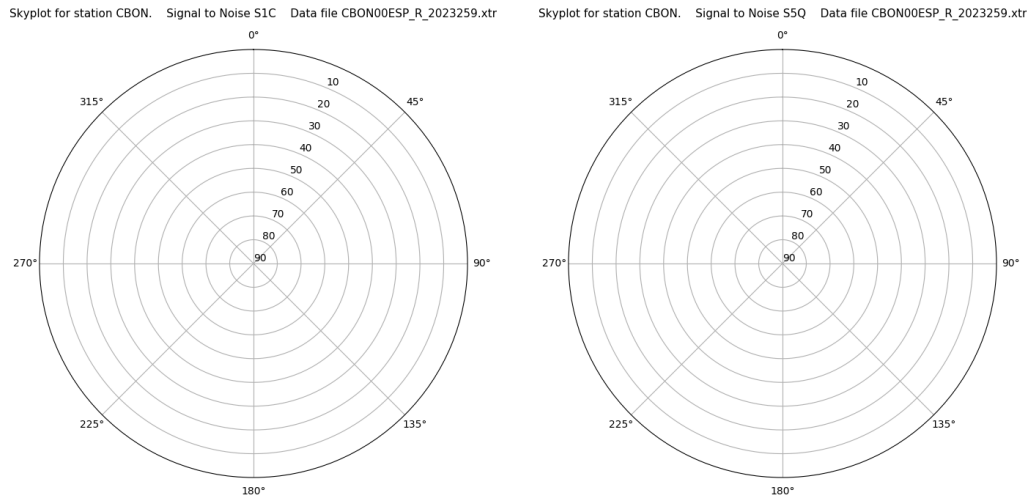


Data starts 2023 09 16 00:00:00

Control de calidad GNSS GAL diario

Estacion: CBON
 Fecha: 2023 09 16
 Dia del año: 259

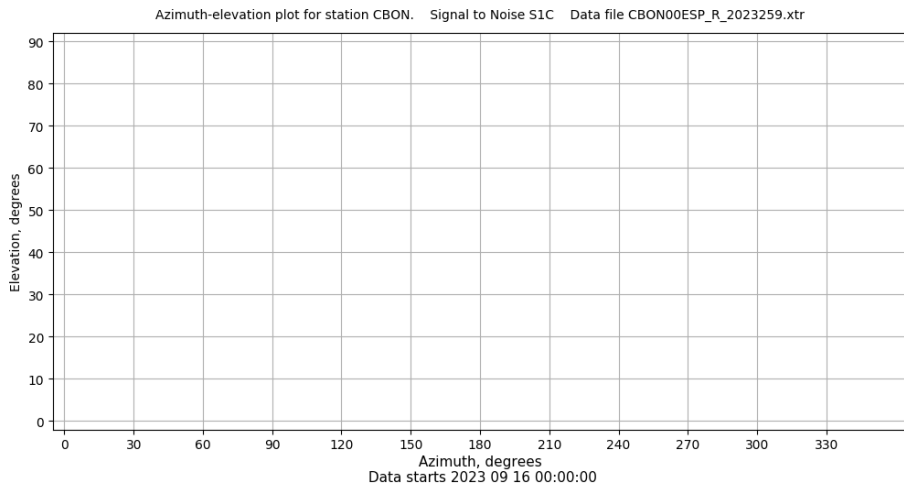
Señal-Ruido GAL E1 y E5



Data starts 2023 09 16 00:00:00

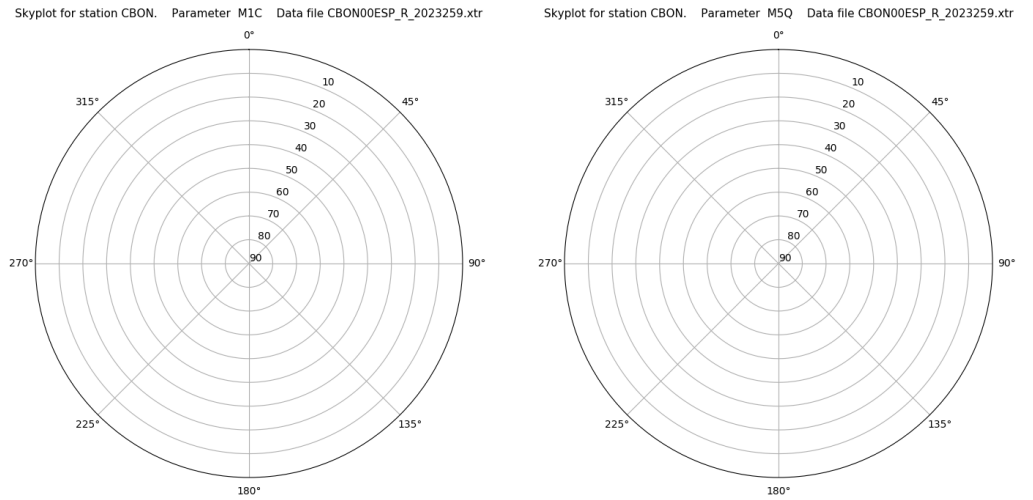
Data starts 2023 09 16 00:00:00

Azimut-Elevacion



Data starts 2023 09 16 00:00:00

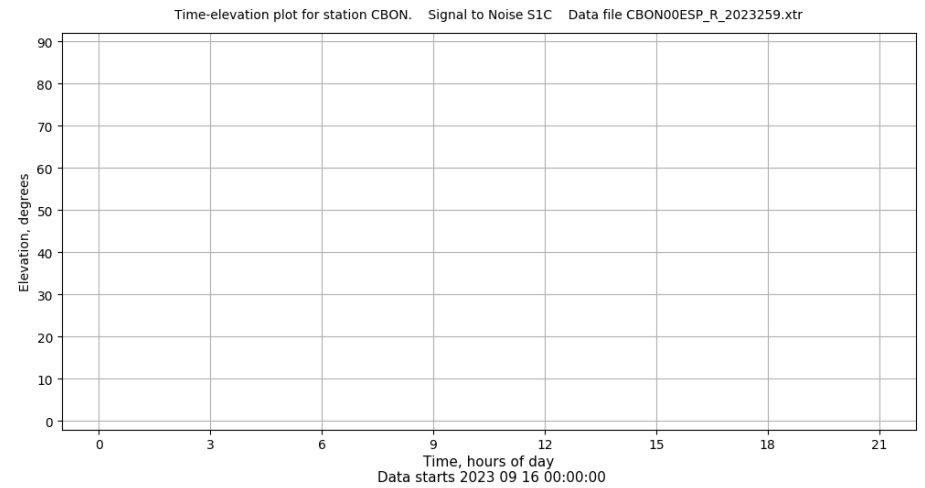
Multipath GAL E1 y E5



Data starts 2023 09 16 00:00:00

Data starts 2023 09 16 00:00:00

Tiempo-Elevacion



Data starts 2023 09 16 00:00:00