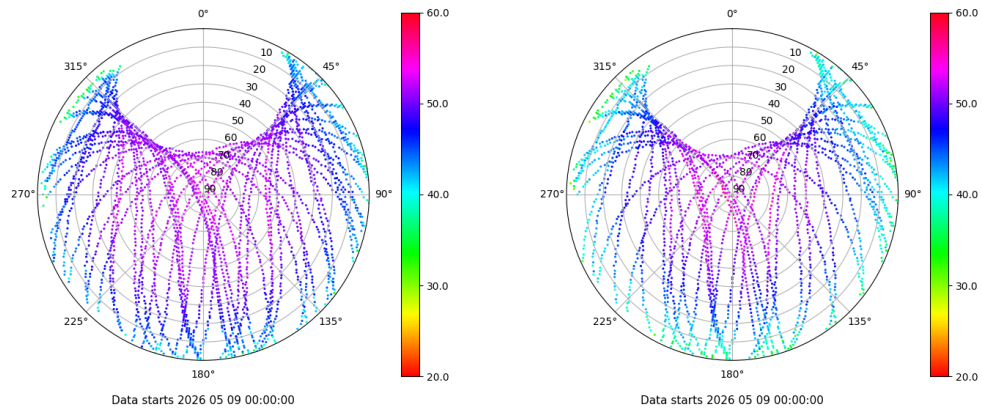


# Control de calidad GNSS GPS diario

Estacion: CARV  
 Fecha: 2026 05 09  
 Dia del año: 129

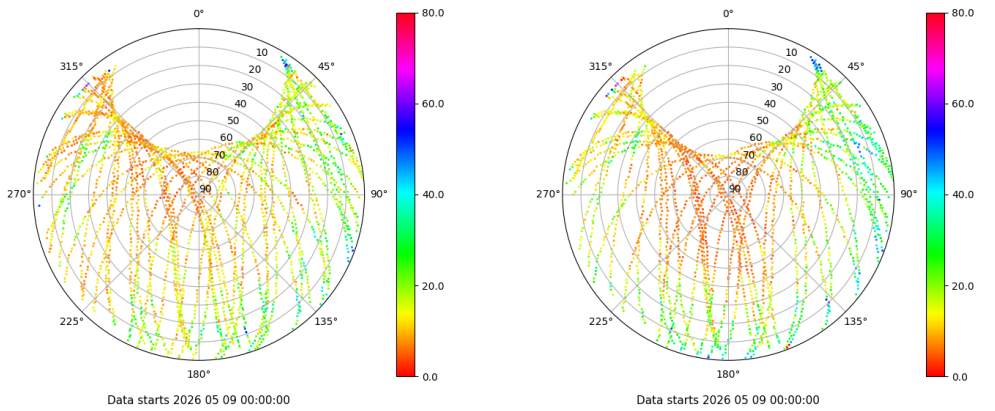
## Señal-Ruido GPS L1 y L2

Skyplot for station CARV. Signal to Noise S1C Data file CARV00ESP\_R\_2026129.xtr Skyplot for station CARV. Signal to Noise S2S Data file CARV00ESP\_R\_2026129.xtr



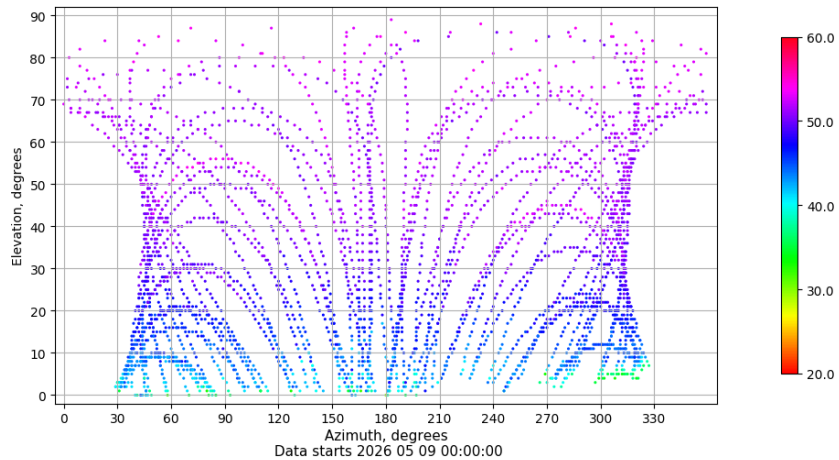
## Multipath GPS L1 y L2

Skyplot for station CARV. Parameter M1C Data file CARV00ESP\_R\_2026129.xtr Skyplot for station CARV. Parameter M2S Data file CARV00ESP\_R\_2026129.xtr



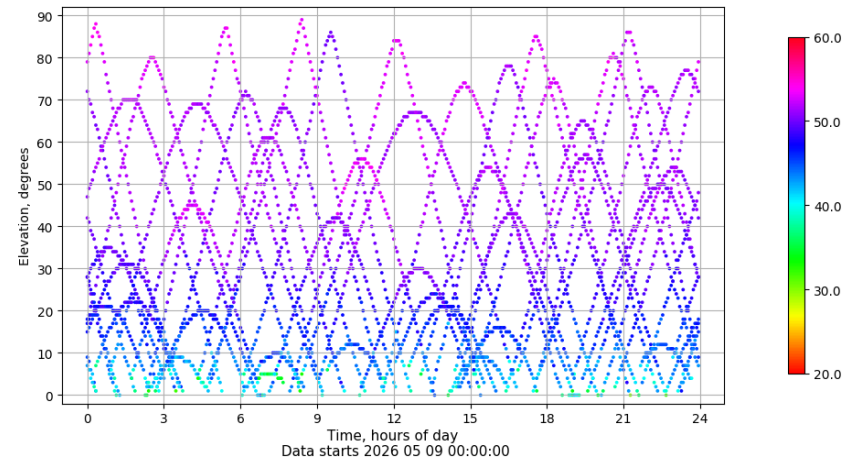
## Azimut-Elevacion

Azimuth-elevation plot for station CARV. Signal to Noise S1C Data file CARV00ESP\_R\_2026129.xtr



## Tiempo-Elevacion

Time-elevation plot for station CARV. Signal to Noise S1C Data file CARV00ESP\_R\_2026129.xtr

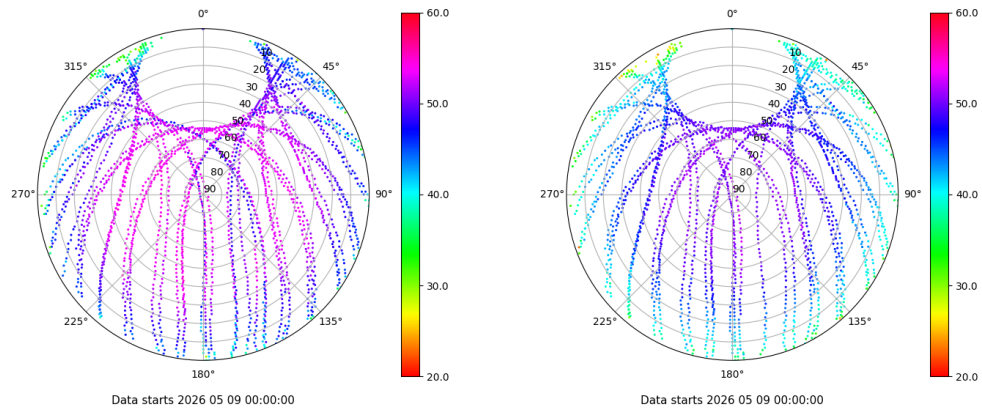


# Control de calidad GNSS GLO diario

Estacion: CARV  
 Fecha: 2026 05 09  
 Dia del año: 129

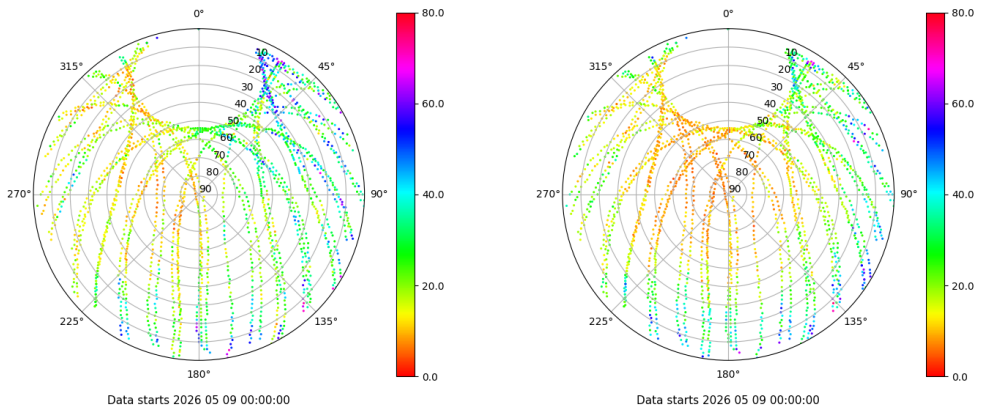
## Señal-Ruido GLO L1 y L2

Skyplot for station CARV. Signal to Noise S1C Data file CARV00ESP\_R\_2026129.xtr Skyplot for station CARV. Signal to Noise S2P Data file CARV00ESP\_R\_2026129.xtr



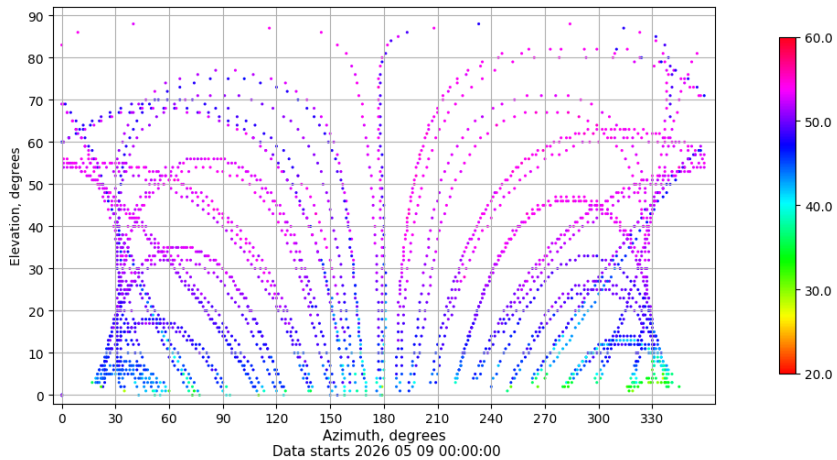
## Multipath GLO L1 y L2

Skyplot for station CARV. Parameter M1C Data file CARV00ESP\_R\_2026129.xtr Skyplot for station CARV. Parameter M2P Data file CARV00ESP\_R\_2026129.xtr



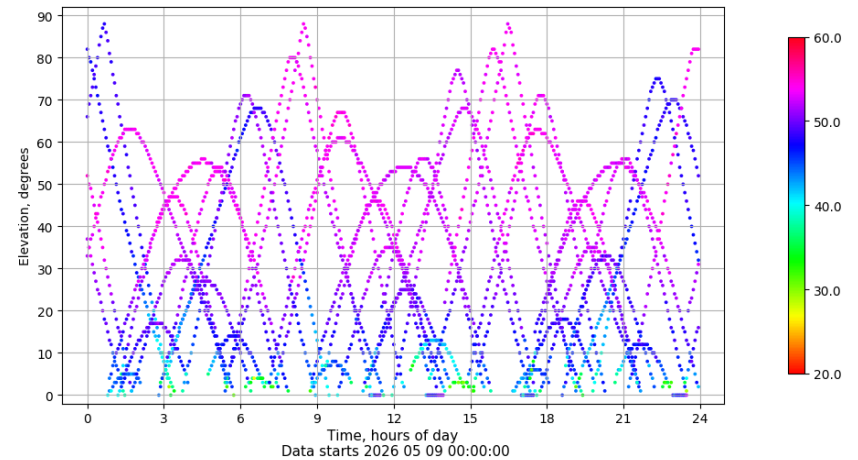
## Azimuth-Elevacion

Azimuth-elevation plot for station CARV. Signal to Noise S1C Data file CARV00ESP\_R\_2026129.xtr



## Tiempo-Elevacion

Time-elevation plot for station CARV. Signal to Noise S1C Data file CARV00ESP\_R\_2026129.xtr

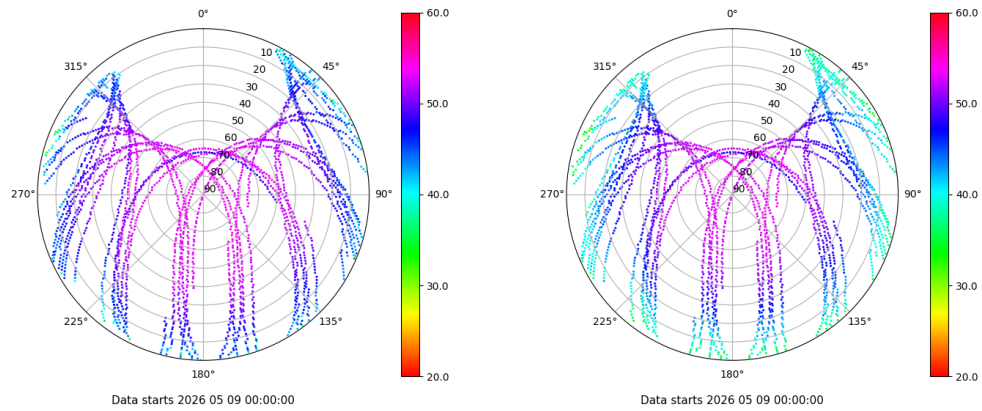


# Control de calidad GNSS GAL diario

Estacion: CARV  
 Fecha: 2026 05 09  
 Dia del año: 129

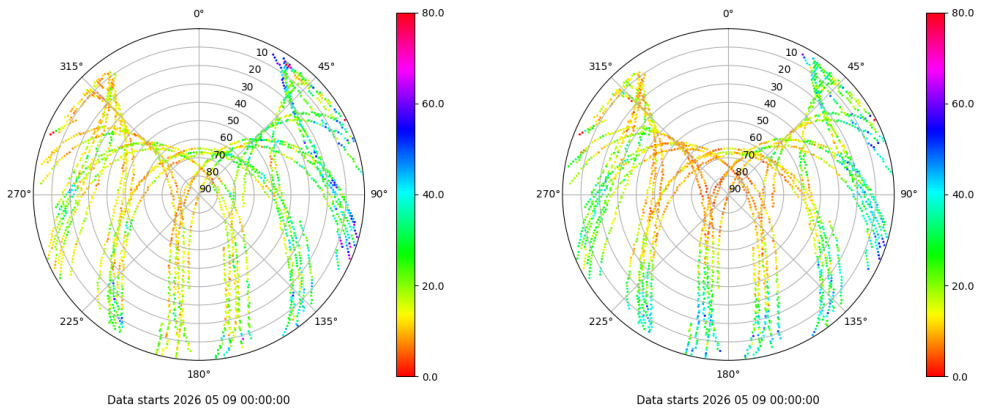
## Señal-Ruido GAL E1 y E5

Skyplot for station CARV. Signal to Noise S1C Data file CARV00ESP\_R\_2026129.xtr Skyplot for station CARV. Signal to Noise S5Q Data file CARV00ESP\_R\_2026129.xtr



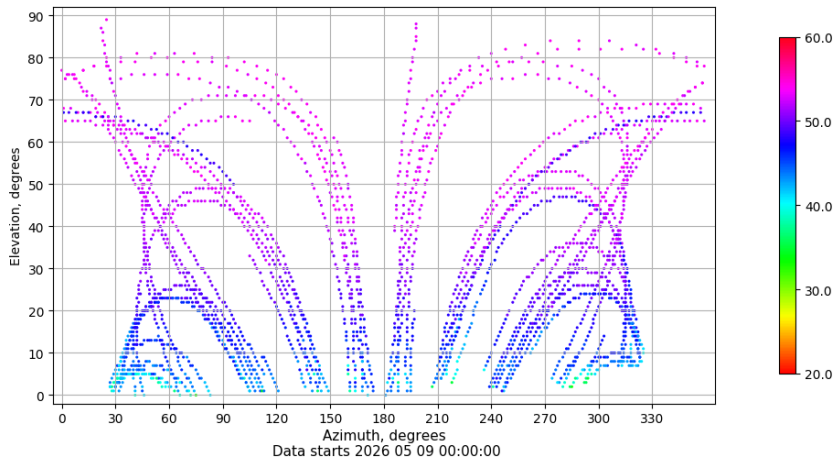
## Multipath GAL E1 y E5

Skyplot for station CARV. Parameter M1C Data file CARV00ESP\_R\_2026129.xtr Skyplot for station CARV. Parameter M5Q Data file CARV00ESP\_R\_2026129.xtr



## Azimuth-Elevacion

Azimuth-elevation plot for station CARV. Signal to Noise S1C Data file CARV00ESP\_R\_2026129.xtr



## Tiempo-Elevacion

Time-elevation plot for station CARV. Signal to Noise S1C Data file CARV00ESP\_R\_2026129.xtr

