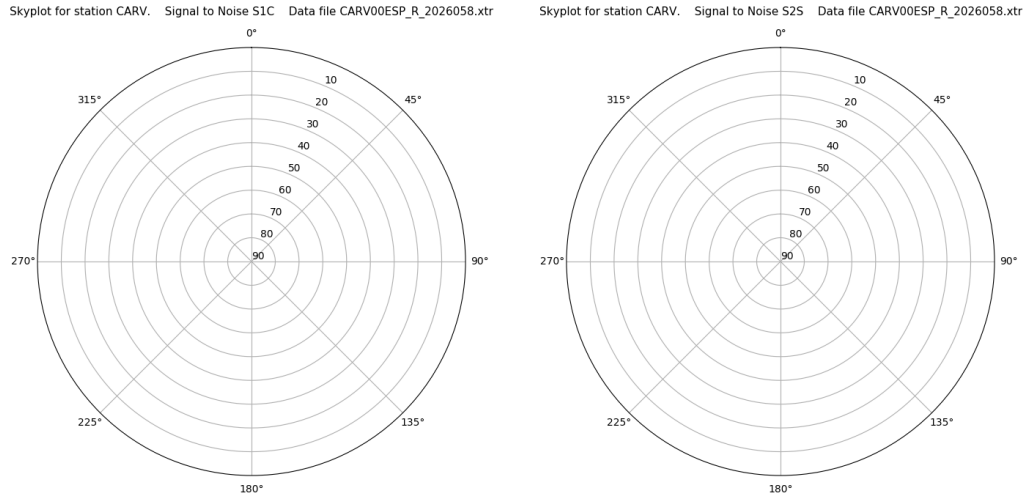


Control de calidad GNSS GPS diario

Estacion: CARV
 Fecha: 2026 02 27
 Dia del año: 058

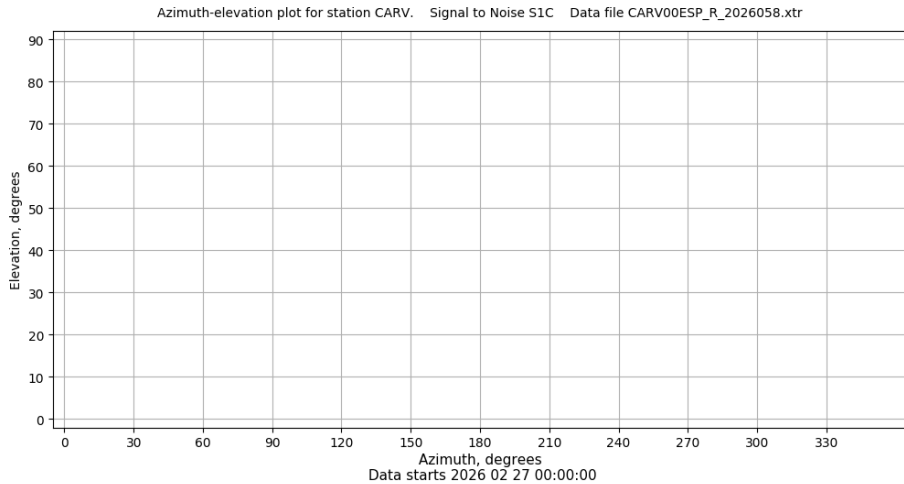
Señal-Ruido GPS L1 y L2



Data starts 2026 02 27 00:00:00

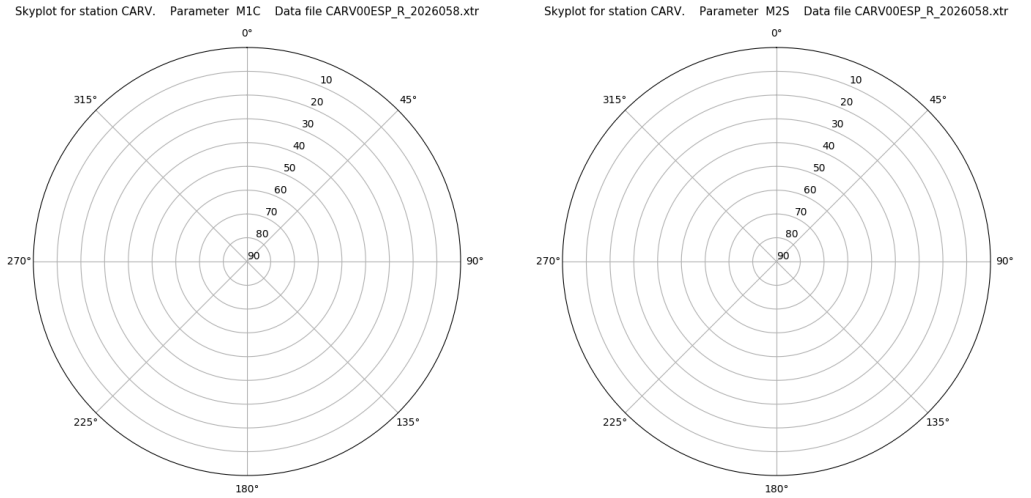
Data starts 2026 02 27 00:00:00

Azimut-Elevacion



Data starts 2026 02 27 00:00:00

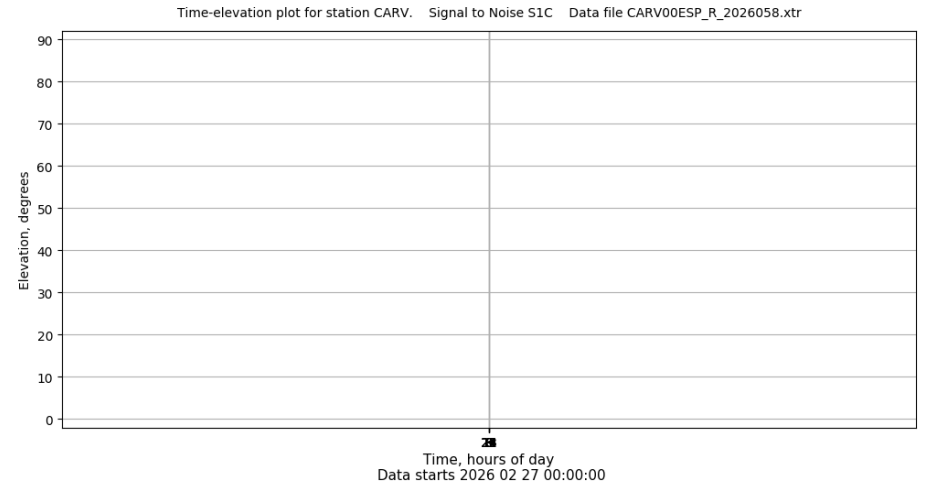
Multipath GPS L1 y L2



Data starts 2026 02 27 00:00:00

Data starts 2026 02 27 00:00:00

Tiempo-Elevacion

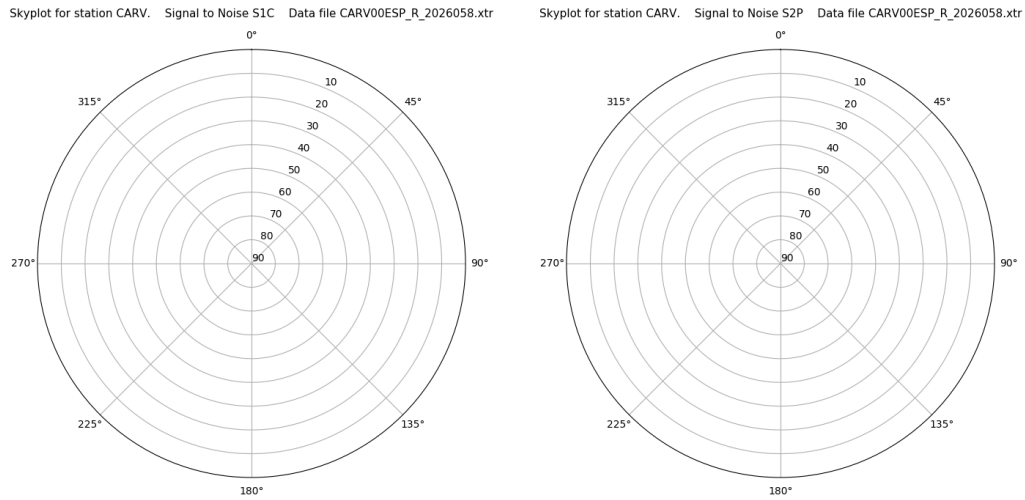


Data starts 2026 02 27 00:00:00

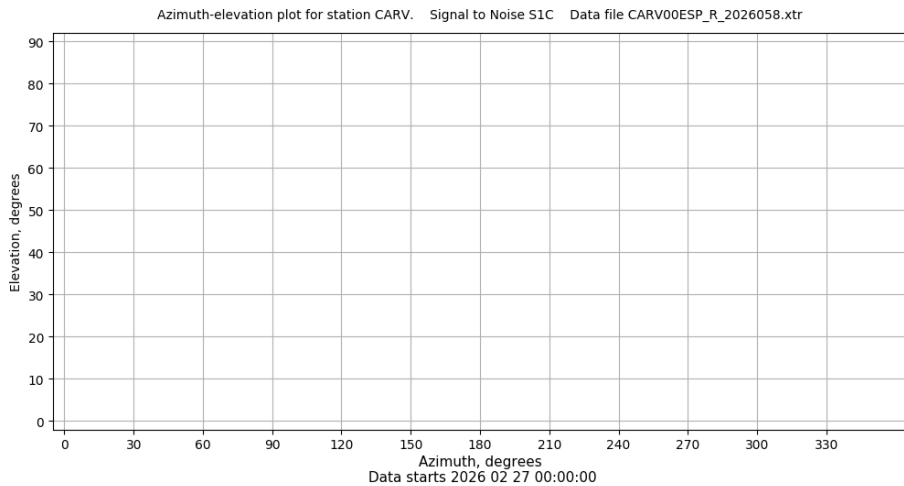
Control de calidad GNSS GLO diario

Estacion: CARV
 Fecha: 2026 02 27
 Dia del año: 058

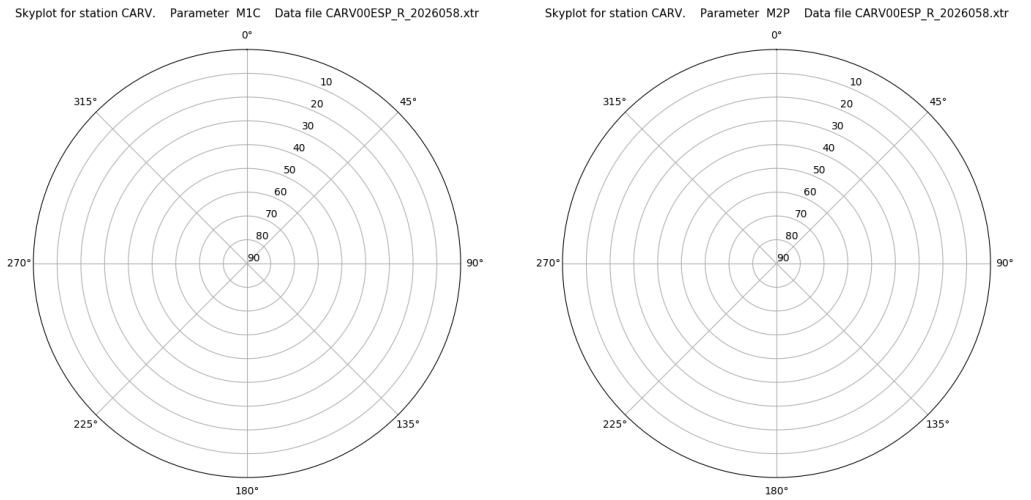
Señal-Ruido GLO L1 y L2



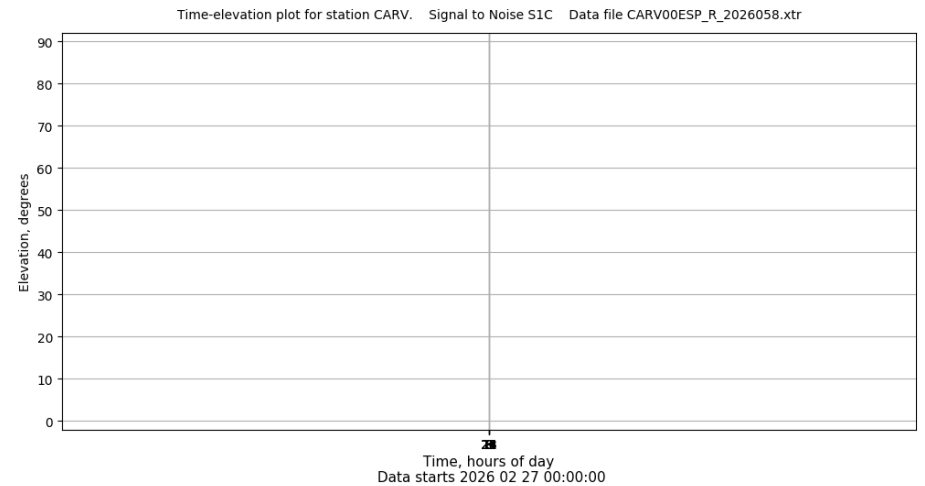
Azimut-Elevacion



Multipath GLO L1 y L2



Tiempo-Elevacion

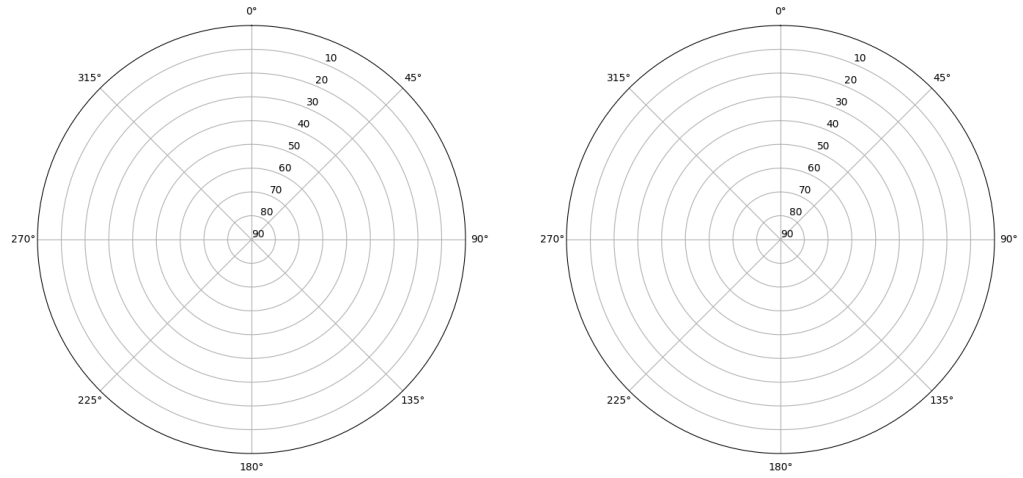


Control de calidad GNSS GAL diario

Estacion: CARV
 Fecha: 2026 02 27
 Dia del año: 058

Señal-Ruido GAL E1 y E5

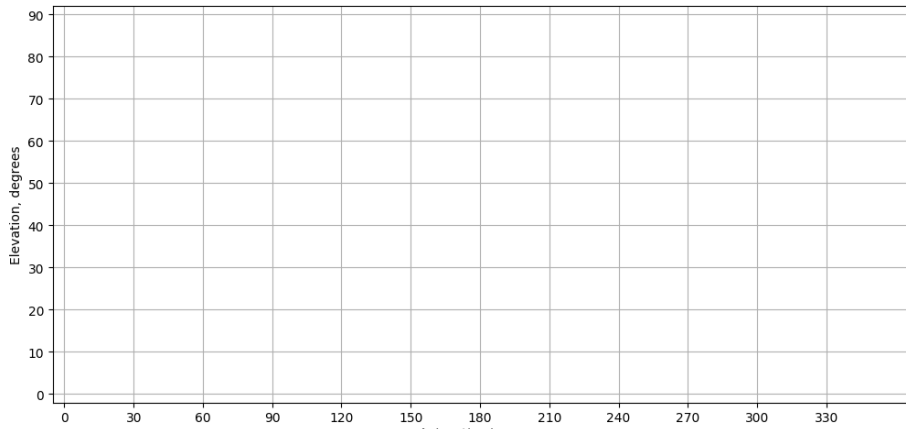
Skyplot for station CARV. Signal to Noise S1C Data file CARV00ESP_R_2026058.xtr Skyplot for station CARV. Signal to Noise S5Q Data file CARV00ESP_R_2026058.xtr



Data starts 2026 02 27 00:00:00 Data starts 2026 02 27 00:00:00

Azimut-Elevacion

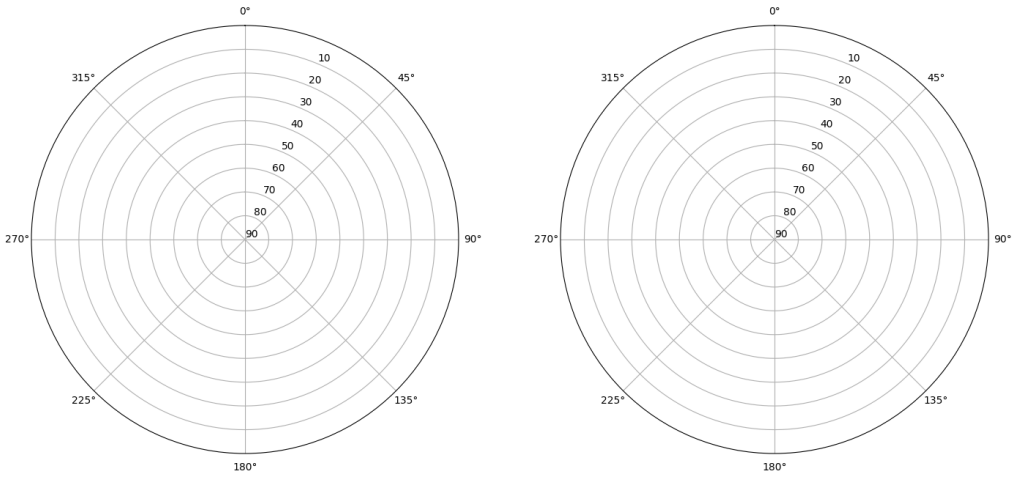
Azimuth-elevation plot for station CARV. Signal to Noise S1C Data file CARV00ESP_R_2026058.xtr



Data starts 2026 02 27 00:00:00

Multipath GAL E1 y E5


Skyplot for station CARV. Parameter M1C Data file CARV00ESP_R_2026058.xtr Skyplot for station CARV. Parameter M5Q Data file CARV00ESP_R_2026058.xtr



Data starts 2026 02 27 00:00:00 Data starts 2026 02 27 00:00:00

Tiempo-Elevacion

Time-elevation plot for station CARV. Signal to Noise S1C Data file CARV00ESP_R_2026058.xtr



Data starts 2026 02 27 00:00:00