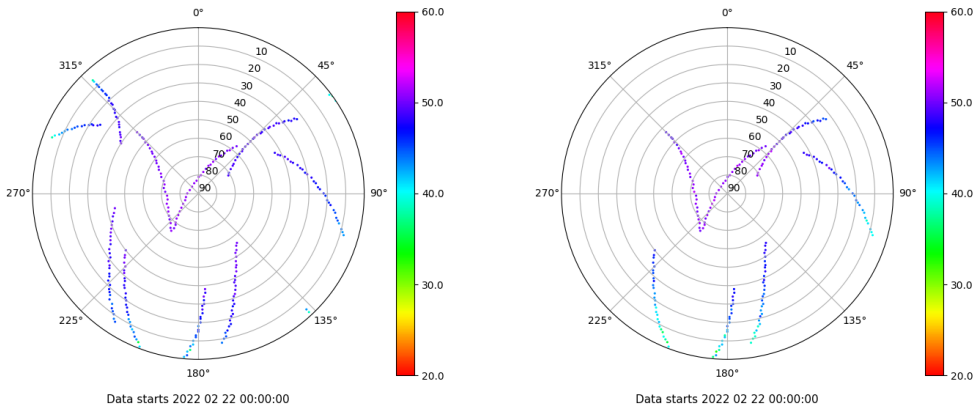


Control de calidad GNSS GPS diario

Estacion: CARV
 Fecha: 2022 02 22
 Dia del año: 053

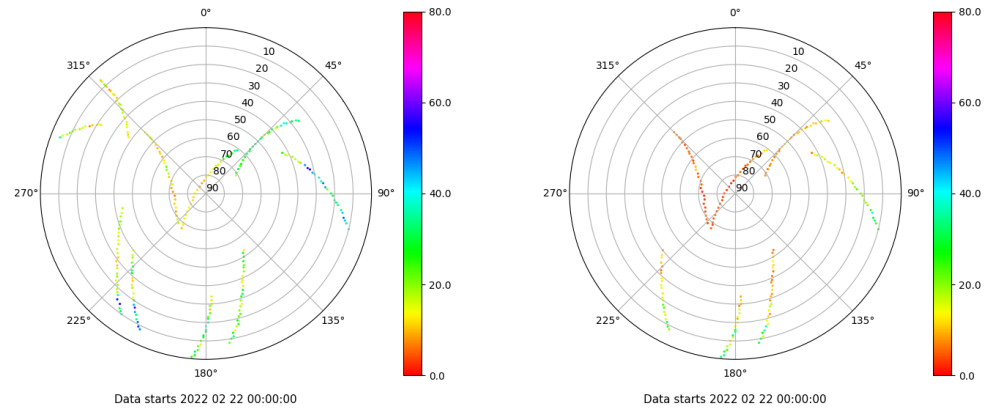
Señal-Ruido GPS L1 y L2

Skyplot for station CARV. Signal to Noise S1C Data file CARV00ESP_R_2022053.xtr Skyplot for station CARV. Signal to Noise S2S Data file CARV00ESP_R_2022053.xtr



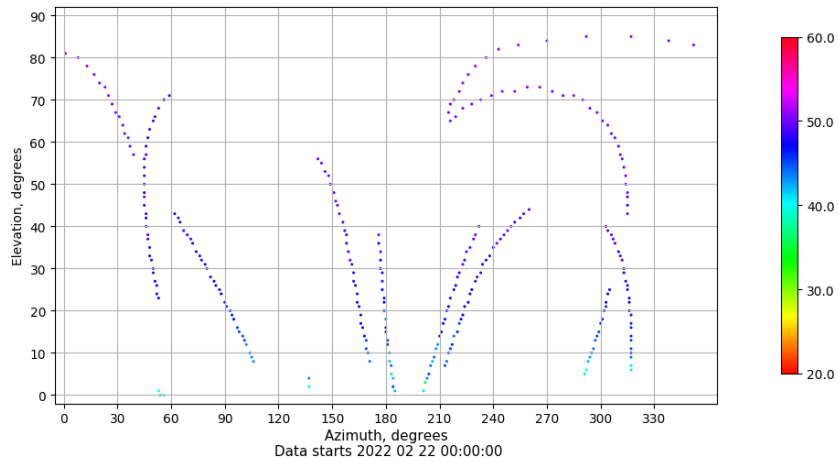
Multipath GPS L1 y L2

Skyplot for station CARV. Parameter M1C Data file CARV00ESP_R_2022053.xtr Skyplot for station CARV. Parameter M2S Data file CARV00ESP_R_2022053.xtr



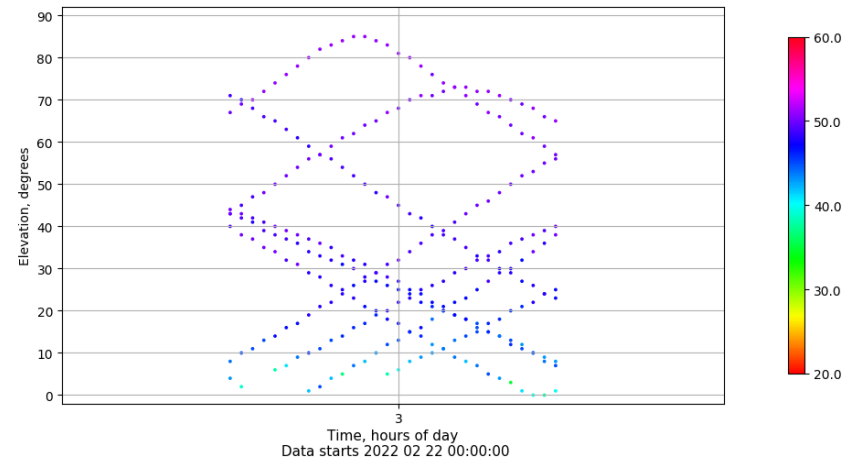
Azimuth-Elevacion

Azimuth-elevation plot for station CARV. Signal to Noise S1C Data file CARV00ESP_R_2022053.xtr



Tiempo-Elevacion

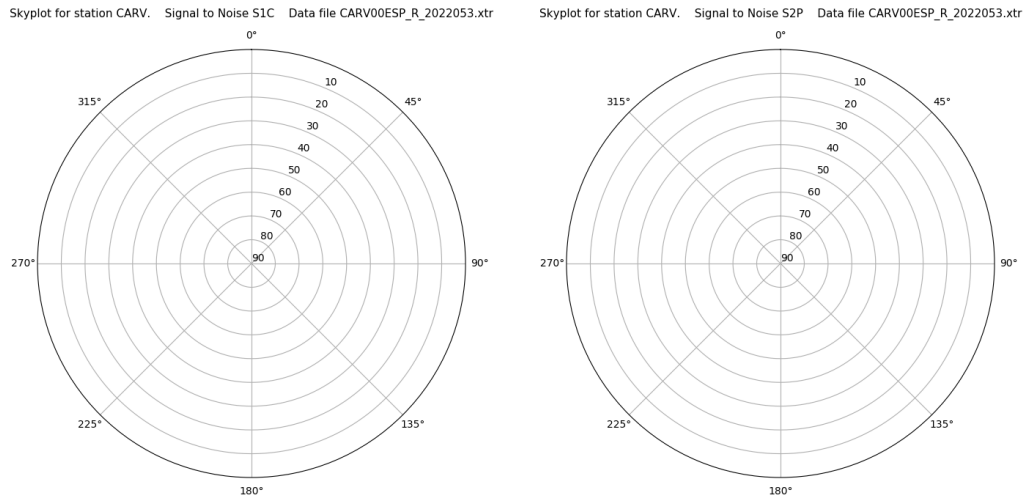
Time-elevation plot for station CARV. Signal to Noise S1C Data file CARV00ESP_R_2022053.xtr



Control de calidad GNSS GLO diario

Estacion: CARV
 Fecha: 2022 02 22
 Dia del año: 053

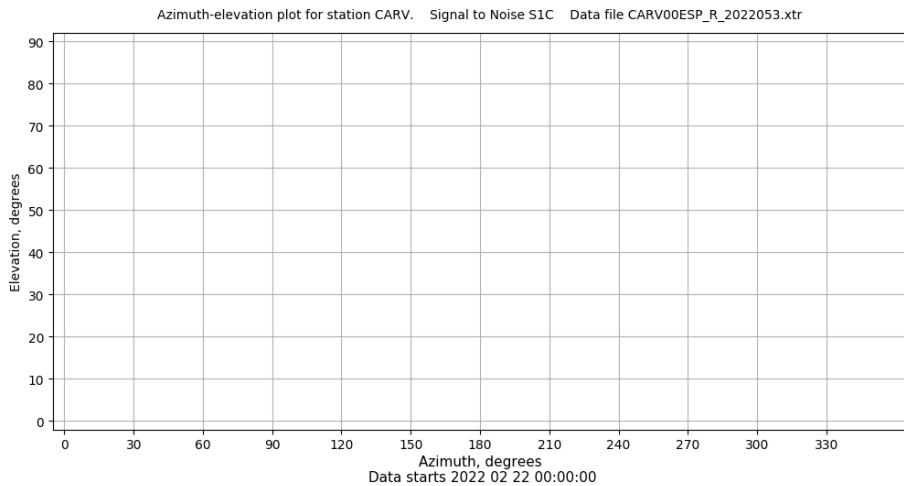
Señal-Ruido GLO L1 y L2



Data starts 2022 02 22 00:00:00

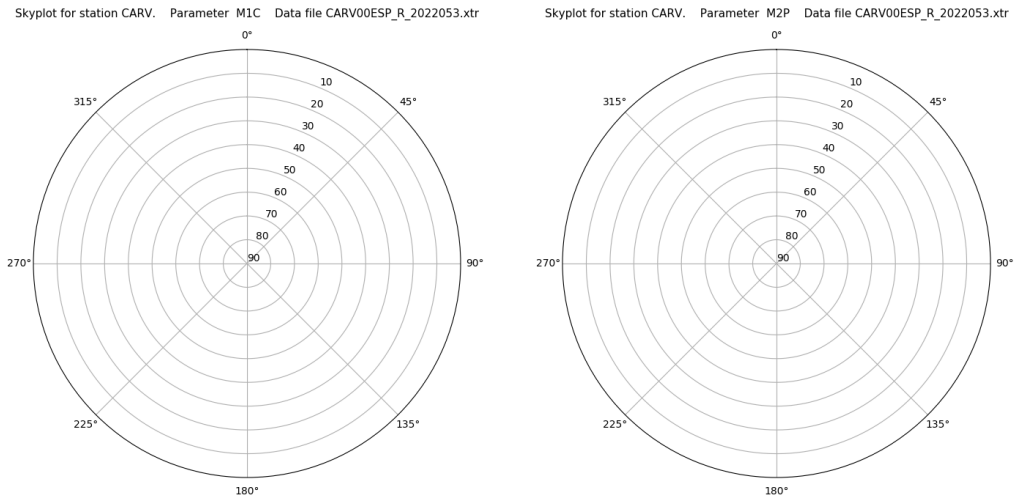
Data starts 2022 02 22 00:00:00

Azimut-Elevacion



Data starts 2022 02 22 00:00:00

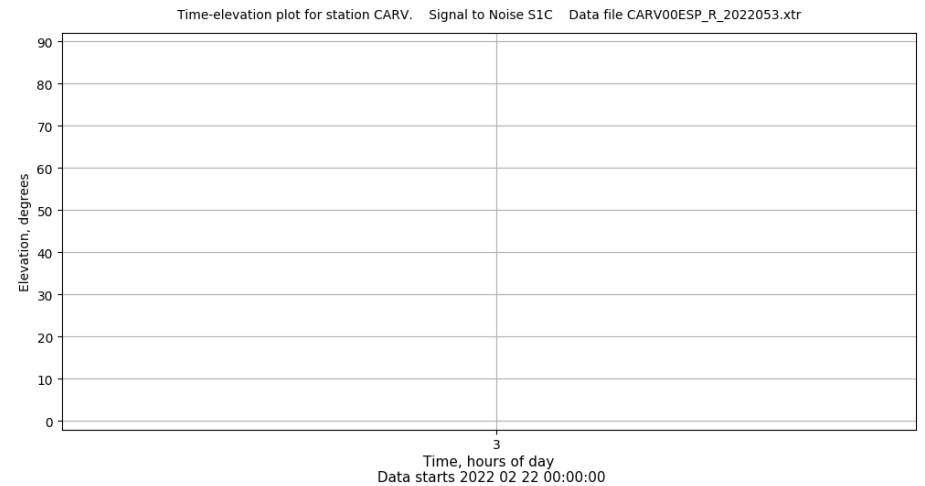
Multipath GLO L1 y L2



Data starts 2022 02 22 00:00:00

Data starts 2022 02 22 00:00:00

Tiempo-Elevacion

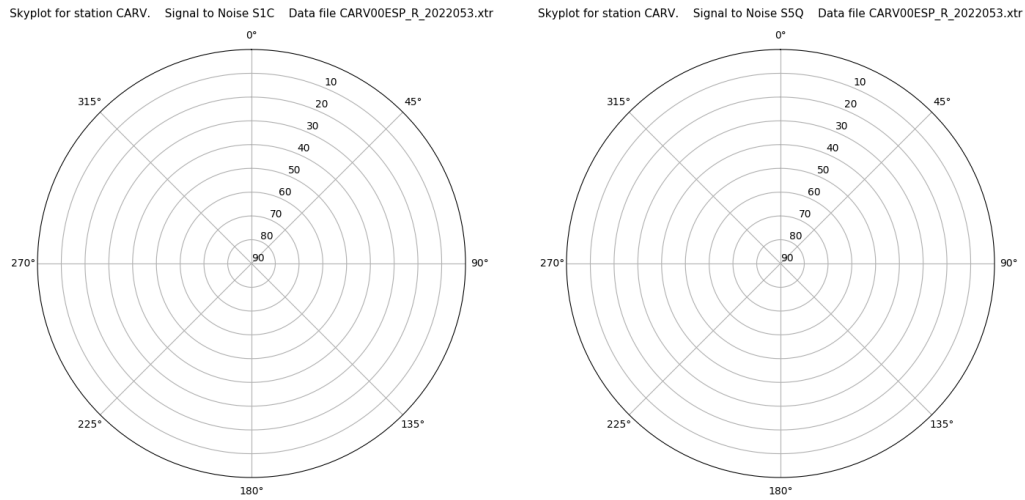


Data starts 2022 02 22 00:00:00

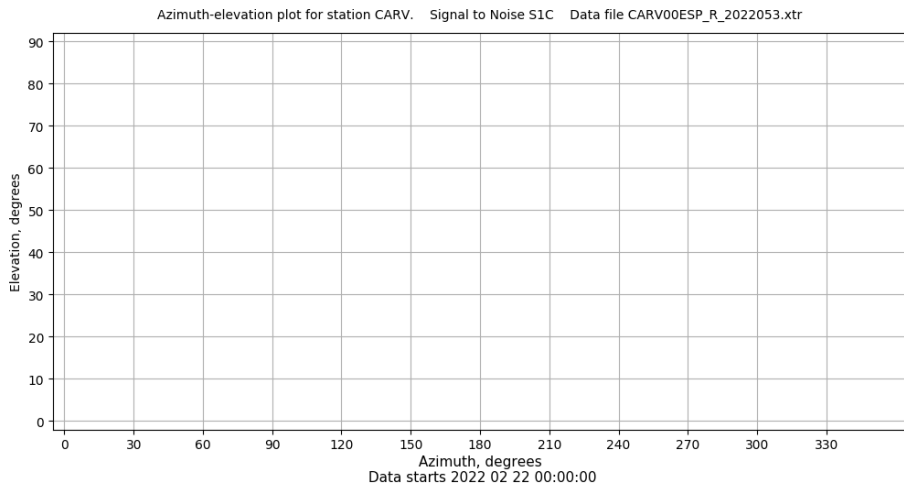
Control de calidad GNSS GAL diario

Estacion: CARV
 Fecha: 2022 02 22
 Dia del año: 053

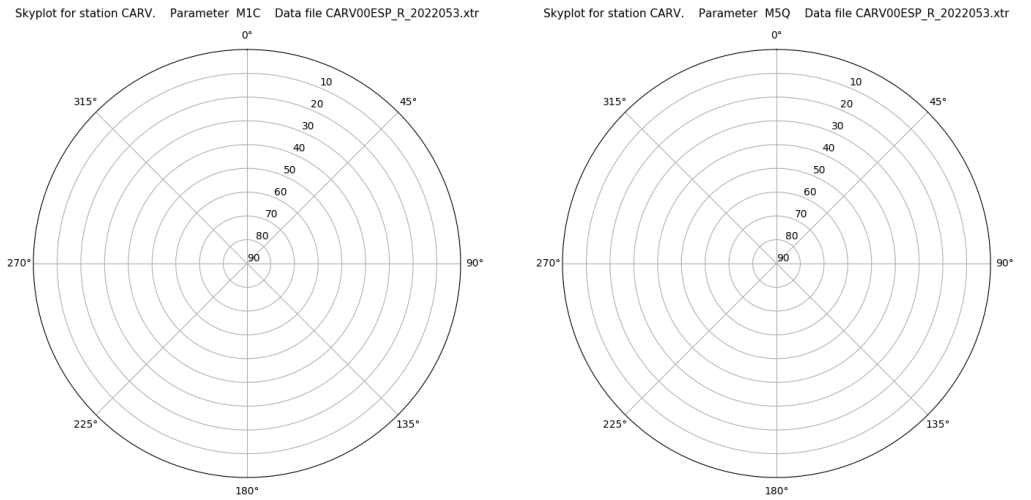
Señal-Ruido GAL E1 y E5



Azimut-Elevacion



Multipath GAL E1 y E5



Tiempo-Elevacion

