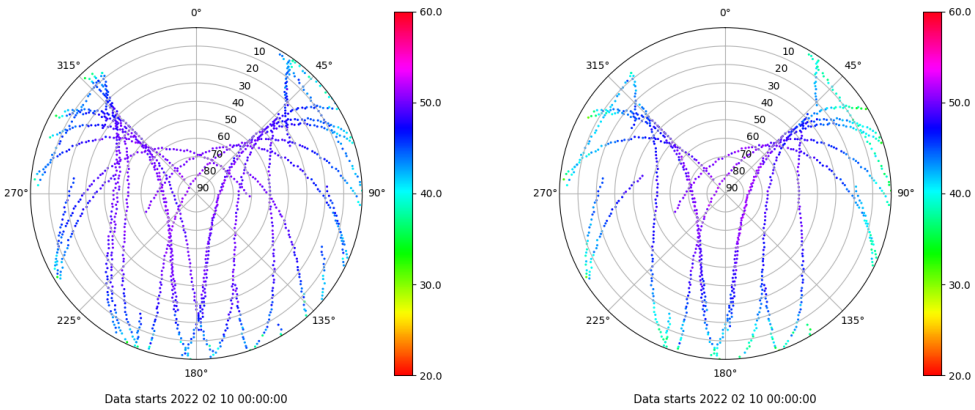


# Control de calidad GNSS GPS diario

Estacion: CARV  
 Fecha: 2022 02 10  
 Dia del año: 041

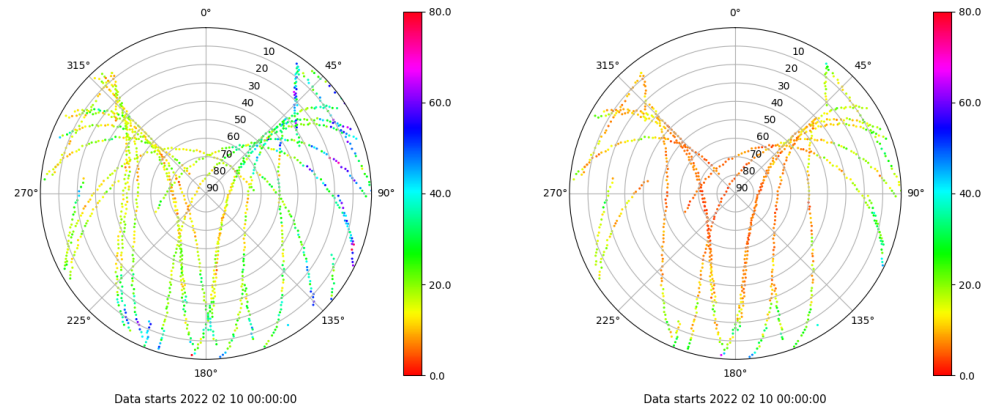
## Señal-Ruido GPS L1 y L2

Skyplot for station CARV. Signal to Noise S1C Data file CARV00ESP\_R\_2022041.xtr Skyplot for station CARV. Signal to Noise S2S Data file CARV00ESP\_R\_2022041.xtr



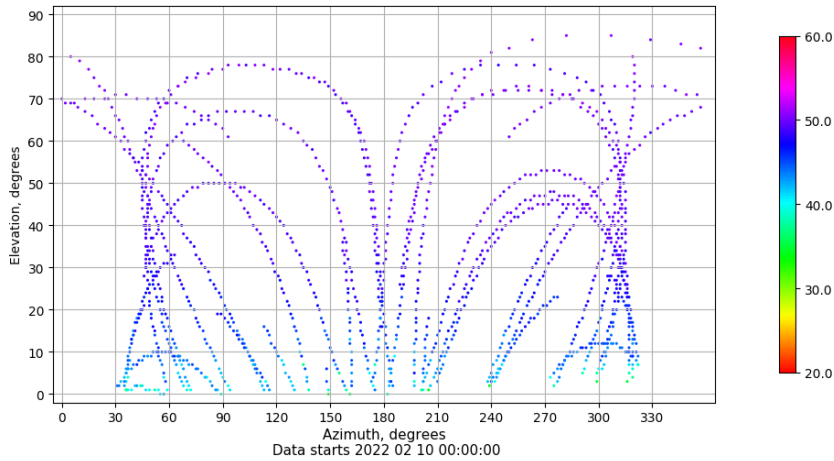
## Multipath GPS L1 y L2

Skyplot for station CARV. Parameter M1C Data file CARV00ESP\_R\_2022041.xtr Skyplot for station CARV. Parameter M2S Data file CARV00ESP\_R\_2022041.xtr



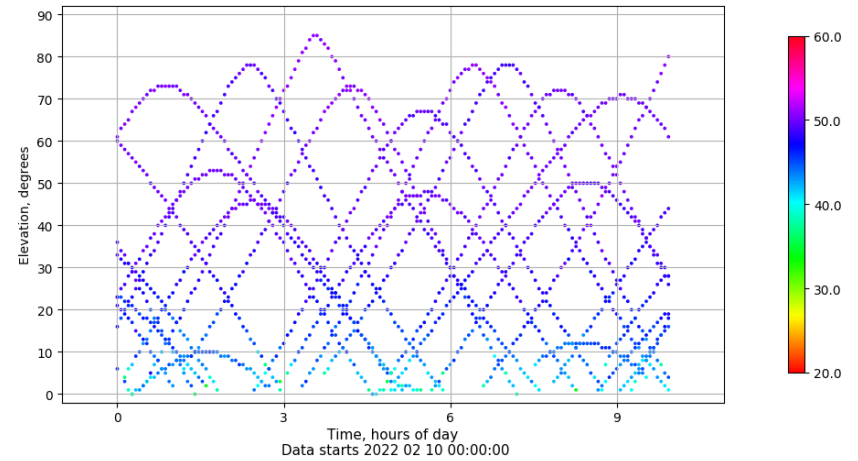
## Azimuth-Elevacion

Azimuth-elevation plot for station CARV. Signal to Noise S1C Data file CARV00ESP\_R\_2022041.xtr



## Tiempo-Elevacion

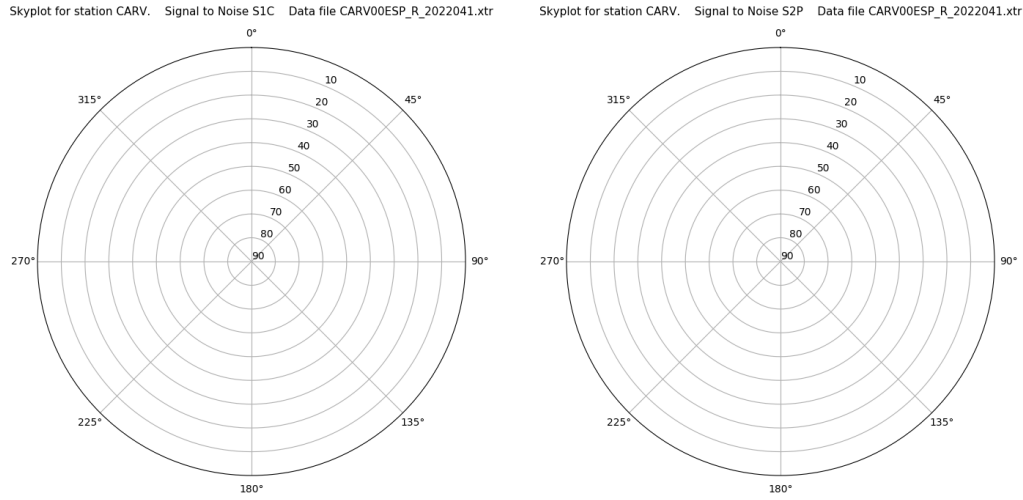
Time-elevation plot for station CARV. Signal to Noise S1C Data file CARV00ESP\_R\_2022041.xtr



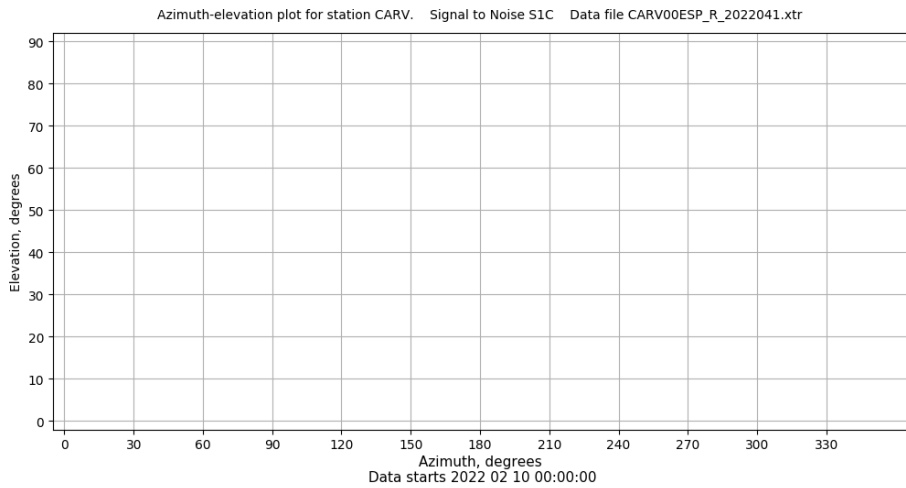
# Control de calidad GNSS GLO diario

Estacion: CARV  
 Fecha: 2022 02 10  
 Dia del año: 041

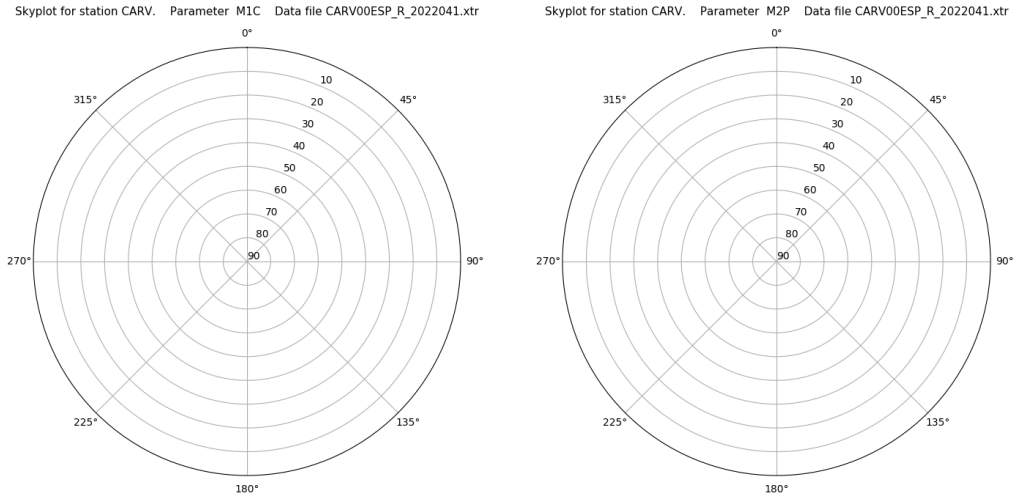
## Señal-Ruido GLO L1 y L2



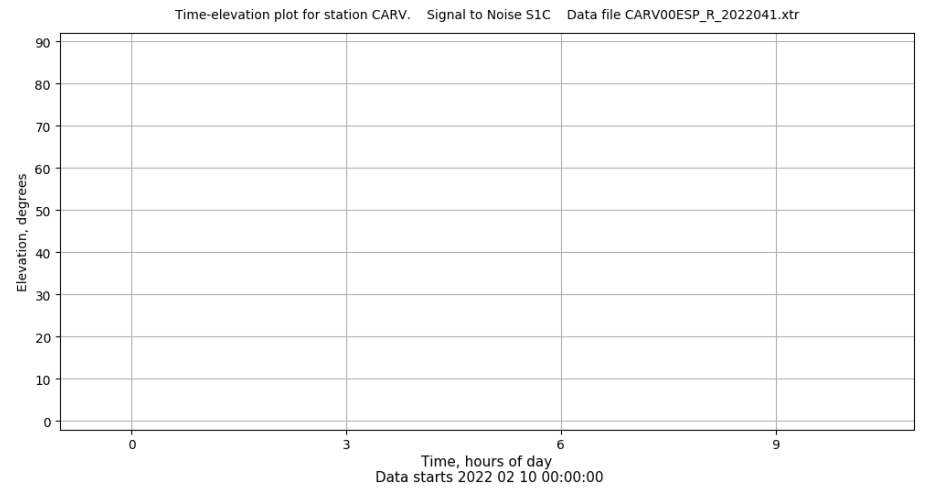
## Azimut-Elevacion



## Multipath GLO L1 y L2



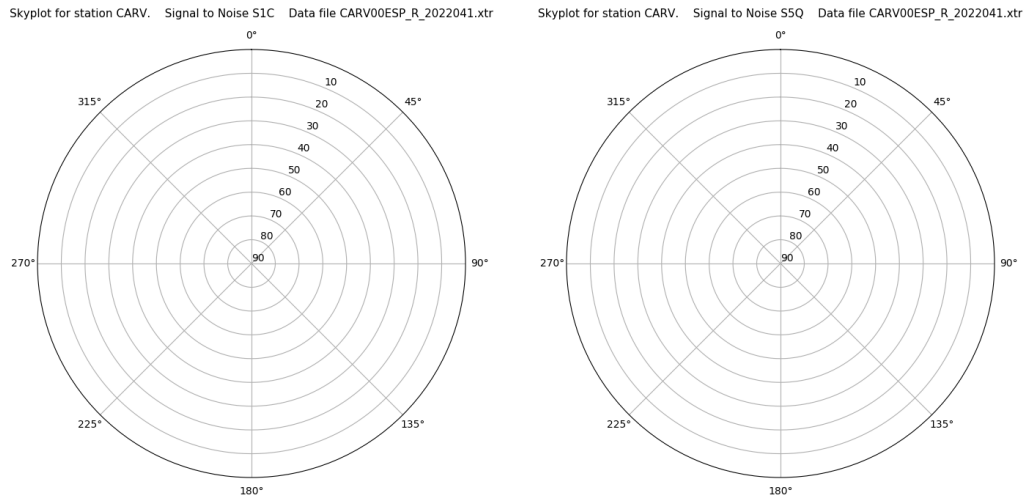
## Tiempo-Elevacion



# Control de calidad GNSS GAL diario

Estacion: CARV  
 Fecha: 2022 02 10  
 Dia del año: 041

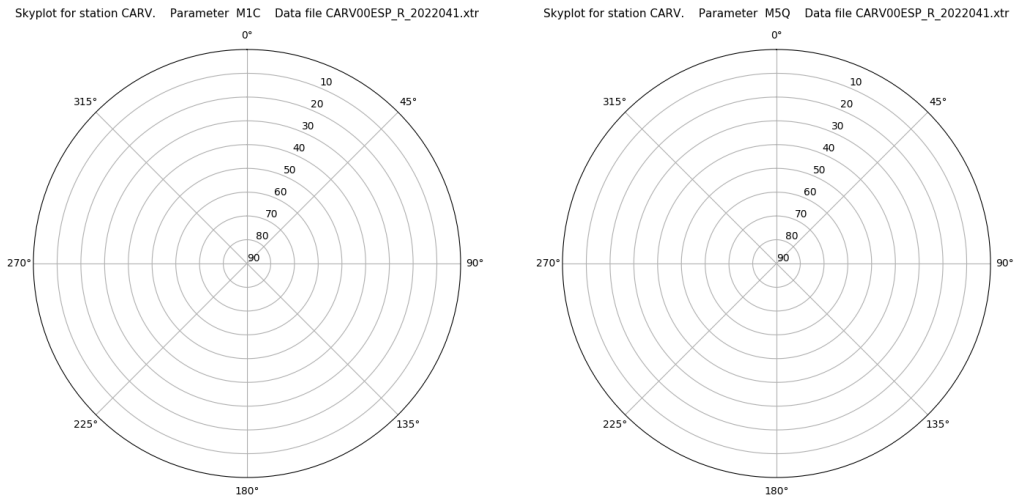
## Señal-Ruido GAL E1 y E5



Data starts 2022 02 10 00:00:00

Data starts 2022 02 10 00:00:00

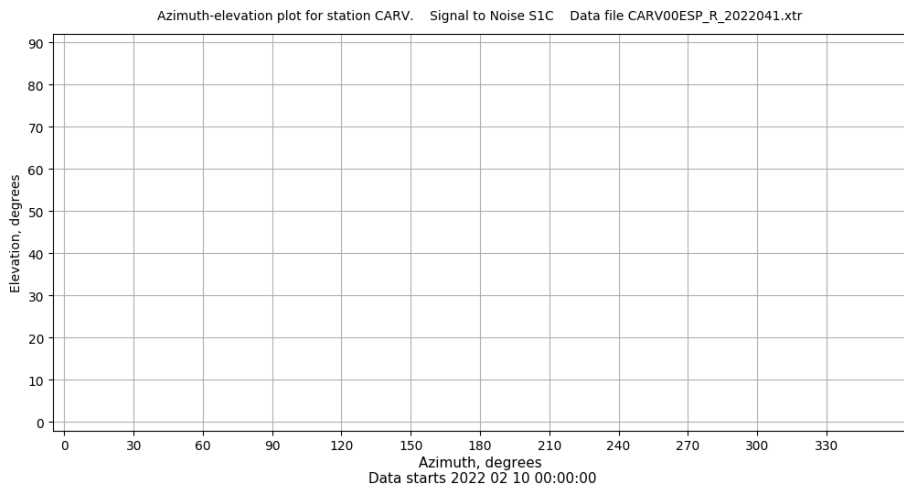
## Multipath GAL E1 y E5



Data starts 2022 02 10 00:00:00

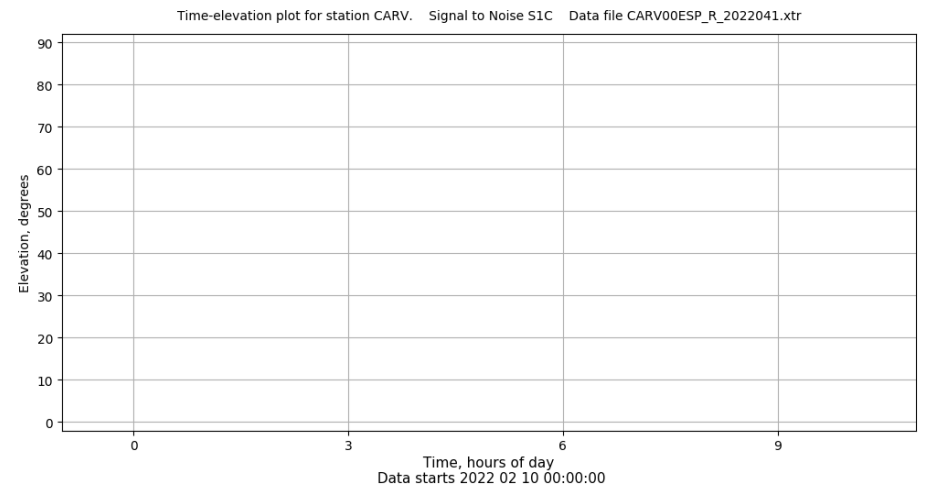
Data starts 2022 02 10 00:00:00

## Azimut-Elevacion



Data starts 2022 02 10 00:00:00

## Tiempo-Elevacion



Data starts 2022 02 10 00:00:00