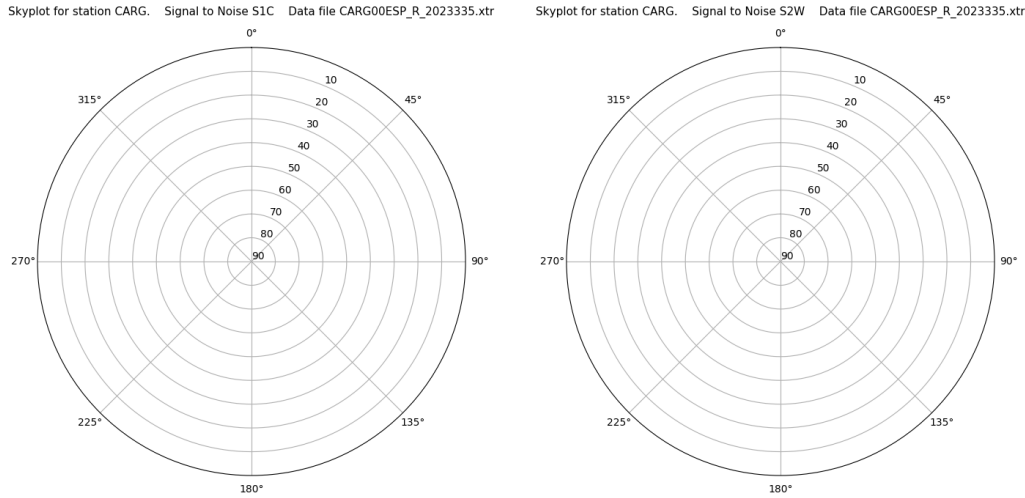


# Control de calidad GNSS GPS diario

Estacion: CARG  
 Fecha: 2023 12 01  
 Dia del año: 335

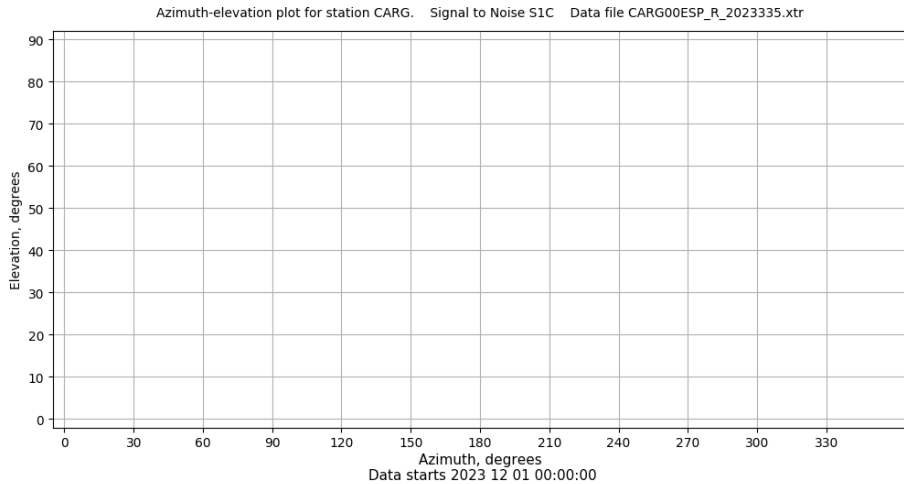
## Señal-Ruido GPS L1 y L2



Data starts 2023 12 01 00:00:00

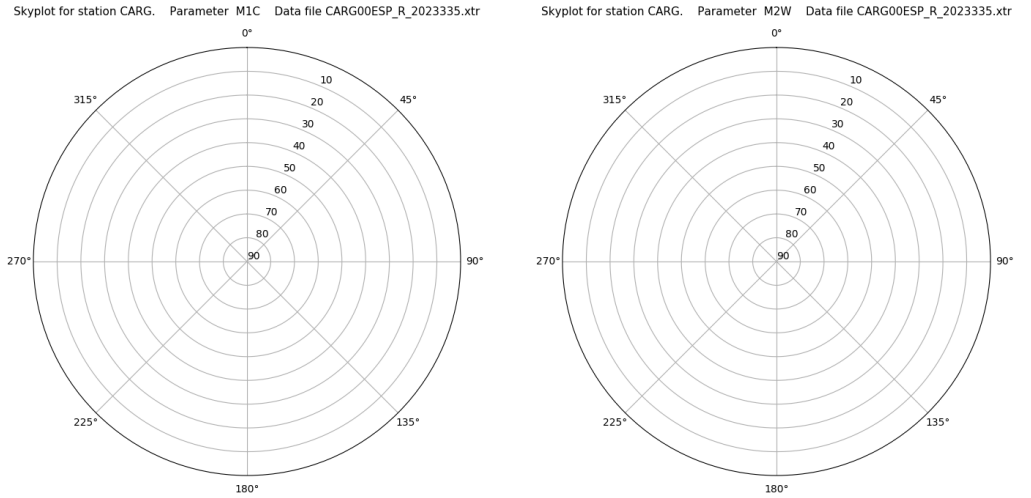
Data starts 2023 12 01 00:00:00

## Azimut-Elevacion



Data starts 2023 12 01 00:00:00

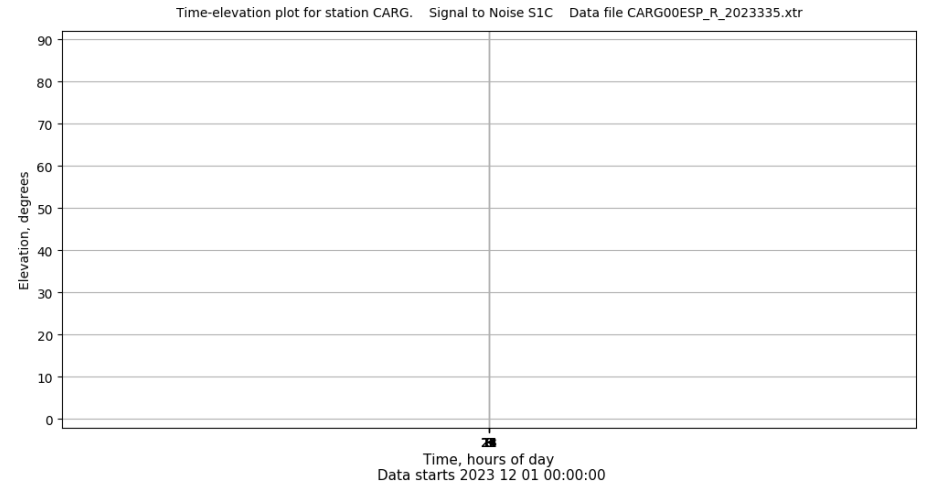
## Multipath GPS L1 y L2



Data starts 2023 12 01 00:00:00

Data starts 2023 12 01 00:00:00

## Tiempo-Elevacion

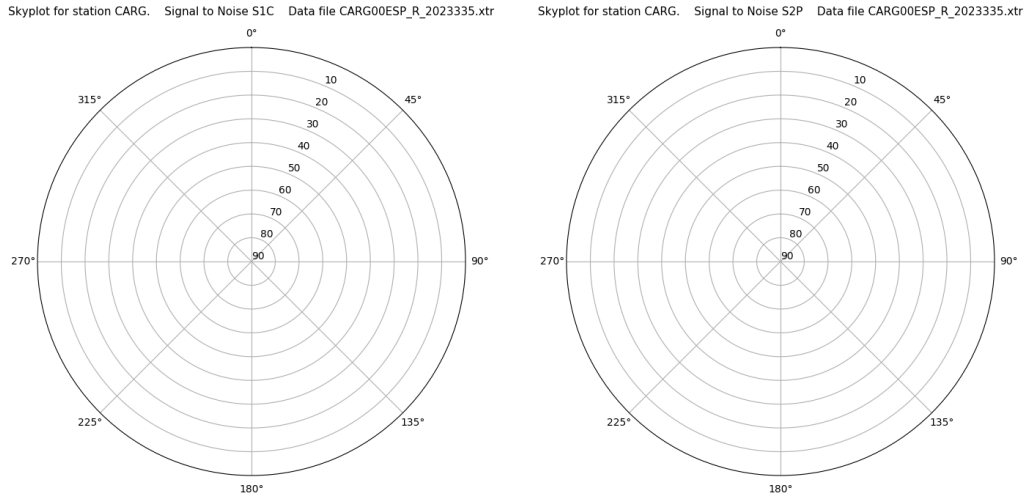


Data starts 2023 12 01 00:00:00

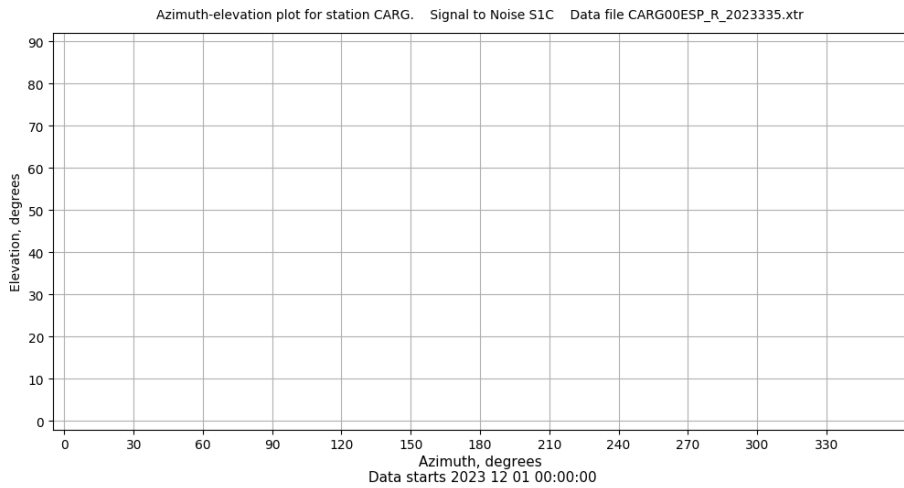
# Control de calidad GNSS GLO diario

Estacion: CARG  
 Fecha: 2023 12 01  
 Dia del año: 335

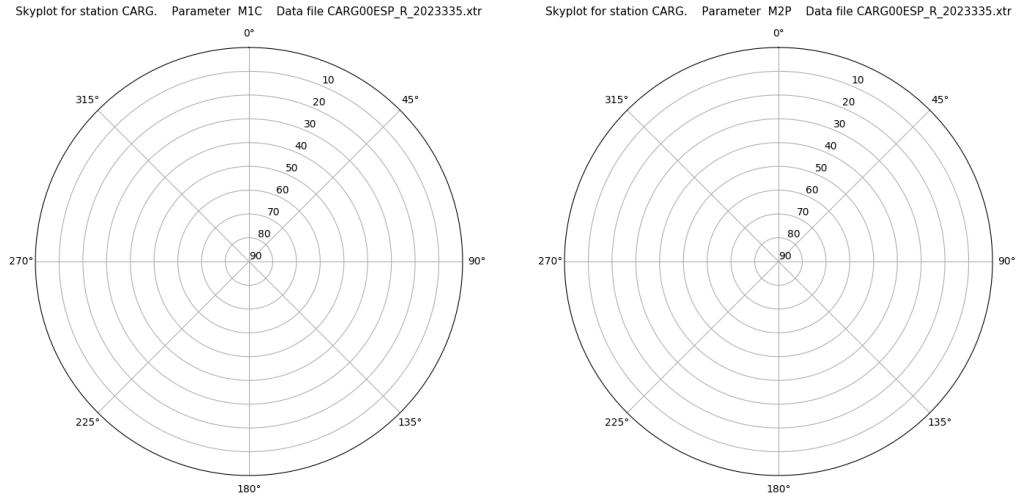
## Señal-Ruido GLO L1 y L2



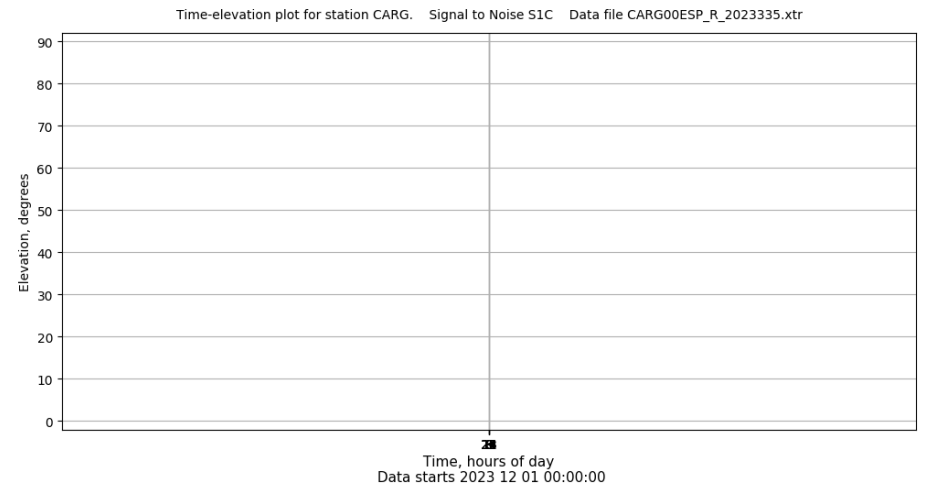
## Azimut-Elevacion



## Multipath GLO L1 y L2



## Tiempo-Elevacion

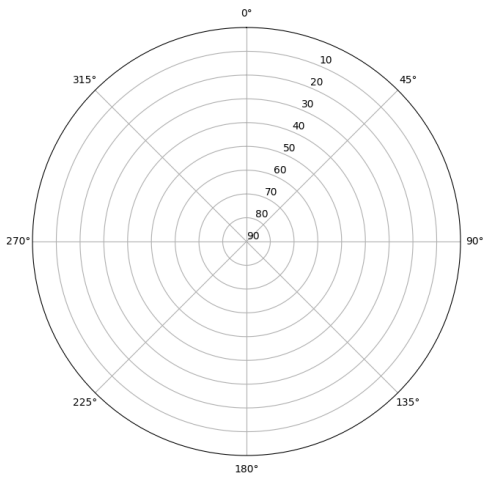


# Control de calidad GNSS GAL diario

Estacion: CARG  
 Fecha: 2023 12 01  
 Dia del año: 335

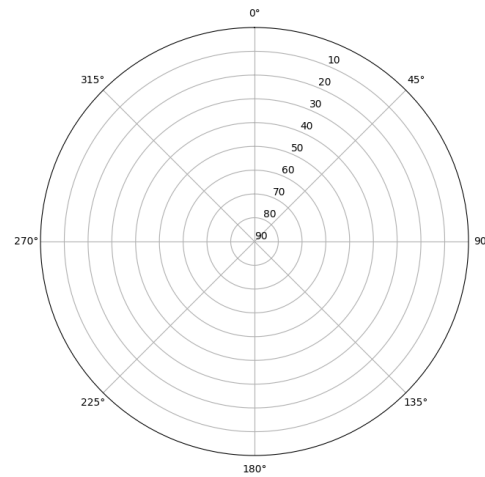
## Señal-Ruido GAL E1 y E5

Skyplot for station CARG. Signal to Noise S1C Data file CARG00ESP\_R\_2023335.xtr



Data starts 2023 12 01 00:00:00

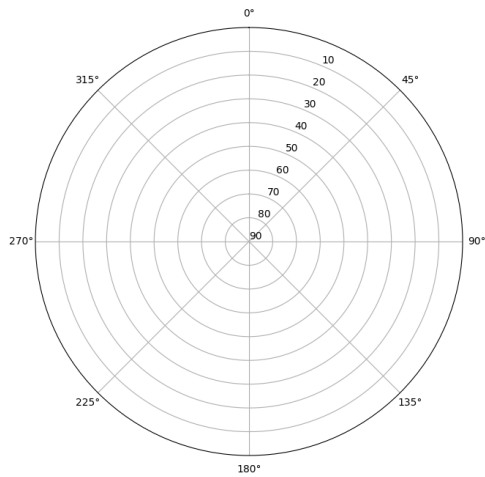
Skyplot for station CARG. Signal to Noise S5Q Data file CARG00ESP\_R\_2023335.xtr



Data starts 2023 12 01 00:00:00

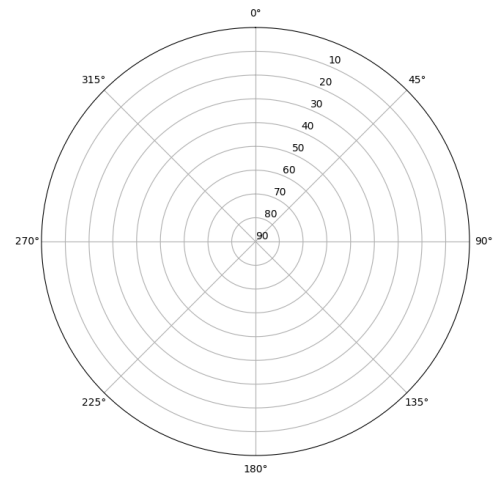
## Multipath GAL E1 y E5

Skyplot for station CARG. Parameter M1C Data file CARG00ESP\_R\_2023335.xtr



Data starts 2023 12 01 00:00:00

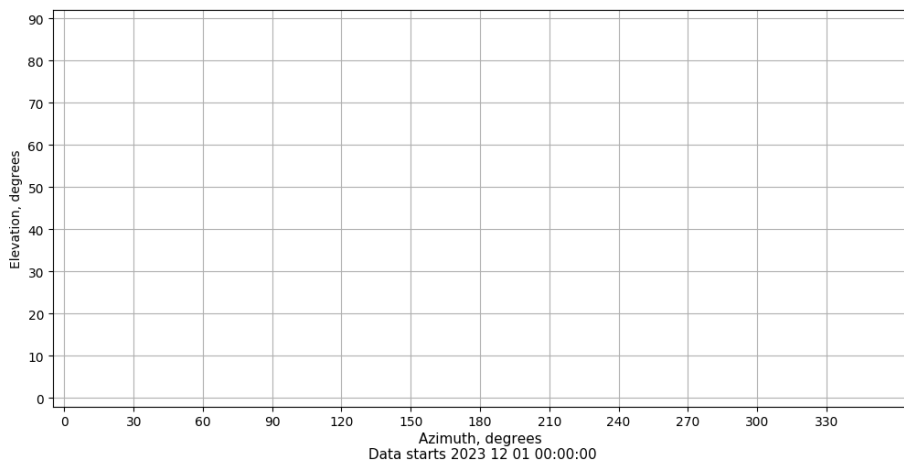
Skyplot for station CARG. Parameter M5Q Data file CARG00ESP\_R\_2023335.xtr



Data starts 2023 12 01 00:00:00

## Azimut-Elevacion

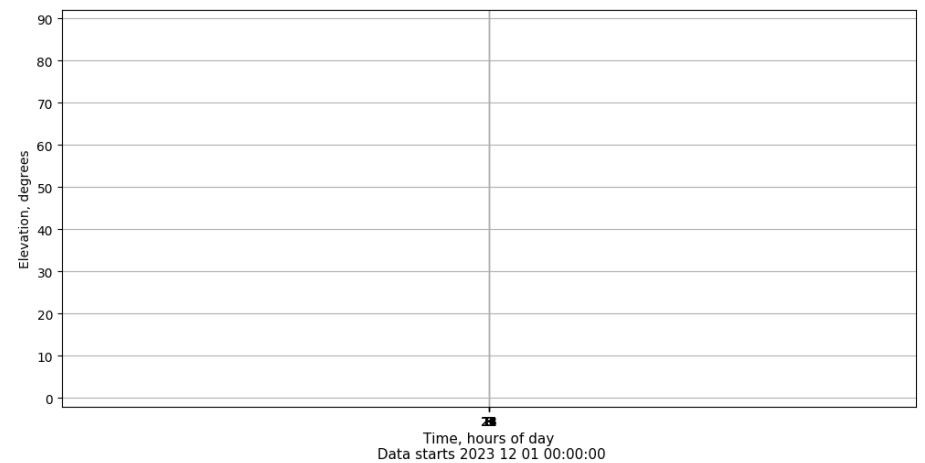
Azimuth-elevation plot for station CARG. Signal to Noise S1C Data file CARG00ESP\_R\_2023335.xtr



Data starts 2023 12 01 00:00:00

## Tiempo-Elevacion

Time-elevation plot for station CARG. Signal to Noise S1C Data file CARG00ESP\_R\_2023335.xtr



Data starts 2023 12 01 00:00:00