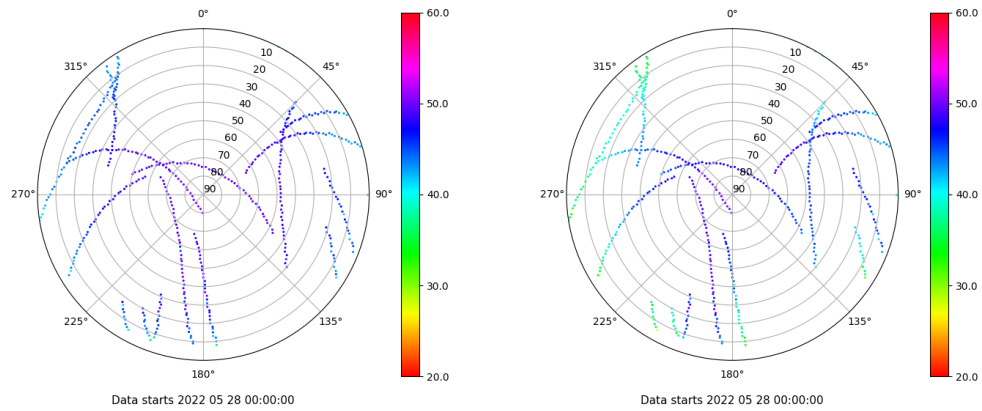


Control de calidad GNSS GPS diario

Estacion: CANT
 Fecha: 2022 05 28
 Dia del año: 148

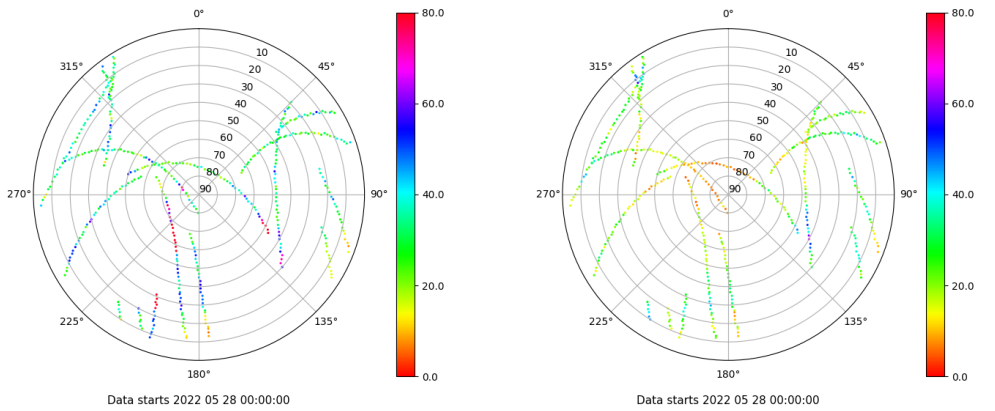
Señal-Ruido GPS L1 y L2

Skyplot for station CANT. Signal to Noise S1C Data file CANT00ESP_R_2022148.xtr Skyplot for station CANT. Signal to Noise S2W Data file CANT00ESP_R_2022148.xtr



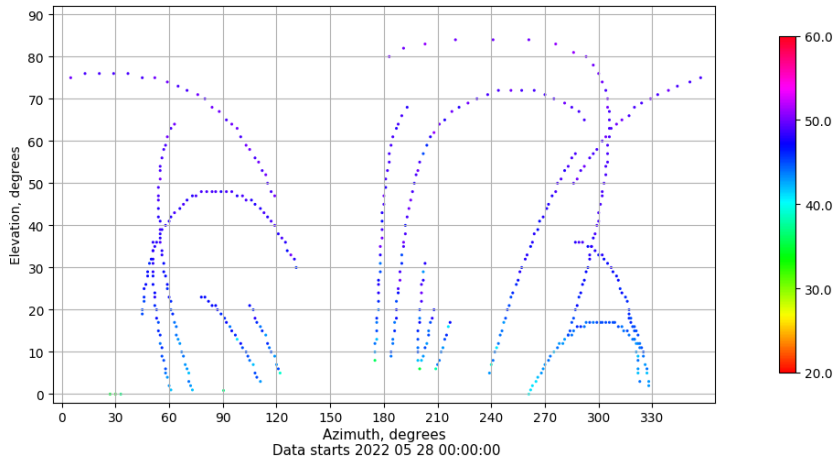
Multipath GPS L1 y L2

Skyplot for station CANT. Parameter M1C Data file CANT00ESP_R_2022148.xtr Skyplot for station CANT. Parameter M2W Data file CANT00ESP_R_2022148.xtr



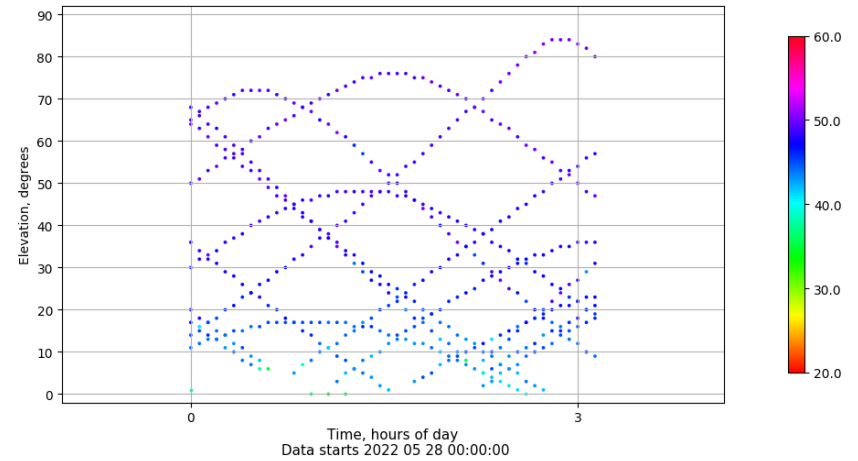
Azimuth-Elevacion

Azimuth-elevation plot for station CANT. Signal to Noise S1C Data file CANT00ESP_R_2022148.xtr



Tiempo-Elevacion

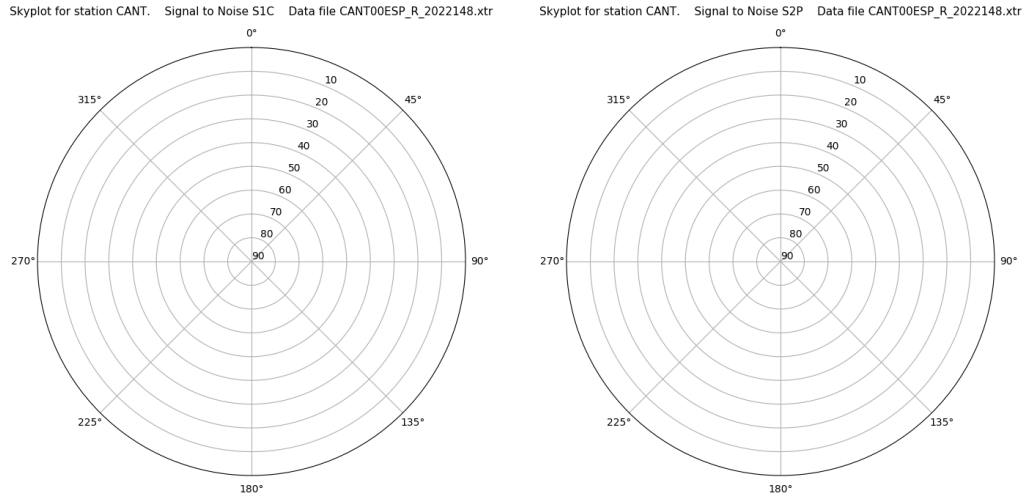
Time-elevation plot for station CANT. Signal to Noise S1C Data file CANT00ESP_R_2022148.xtr



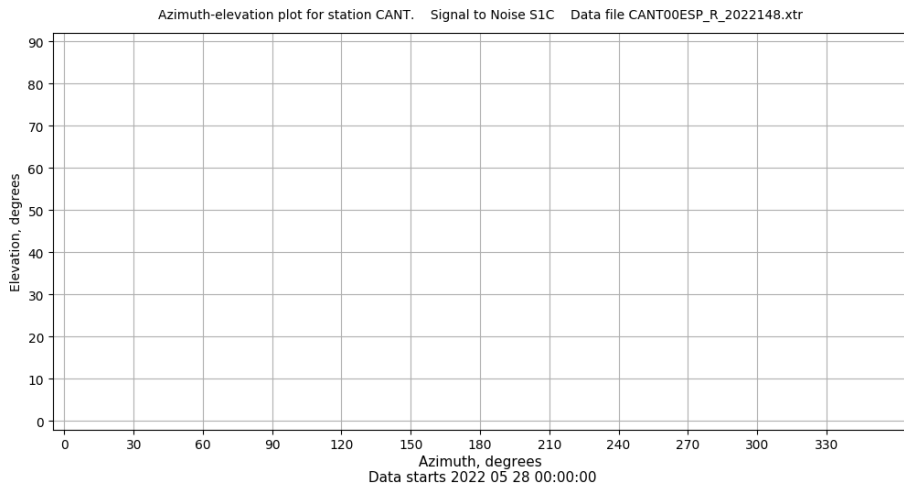
Control de calidad GNSS GLO diario

Estacion: CANT
 Fecha: 2022 05 28
 Dia del año: 148

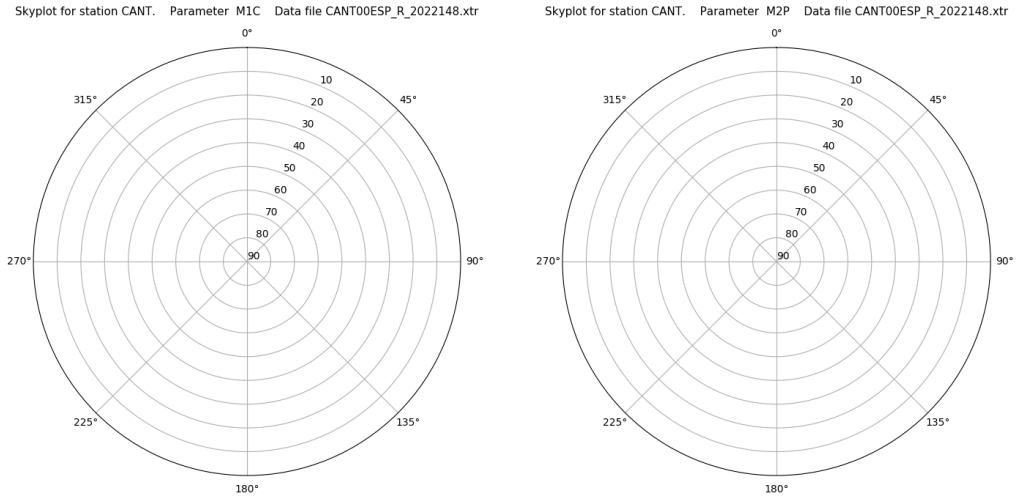
Señal-Ruido GLO L1 y L2



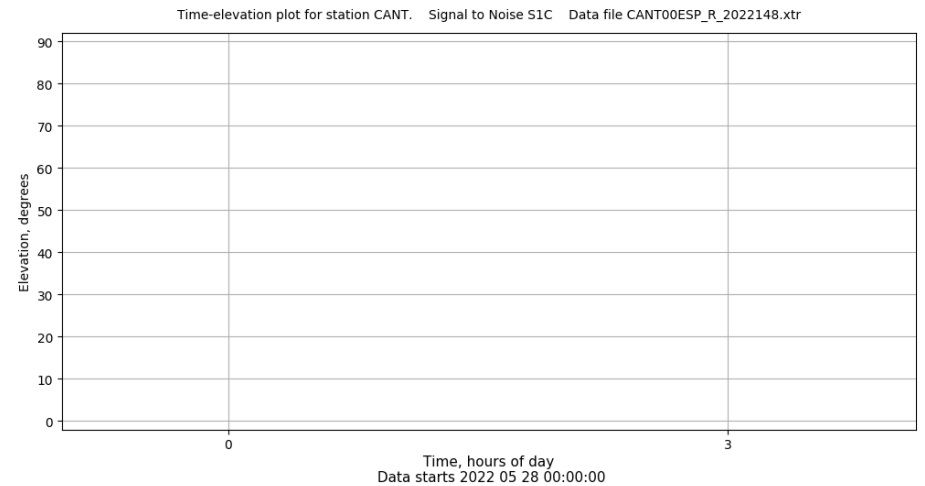
Azimut-Elevacion



Multipath GLO L1 y L2



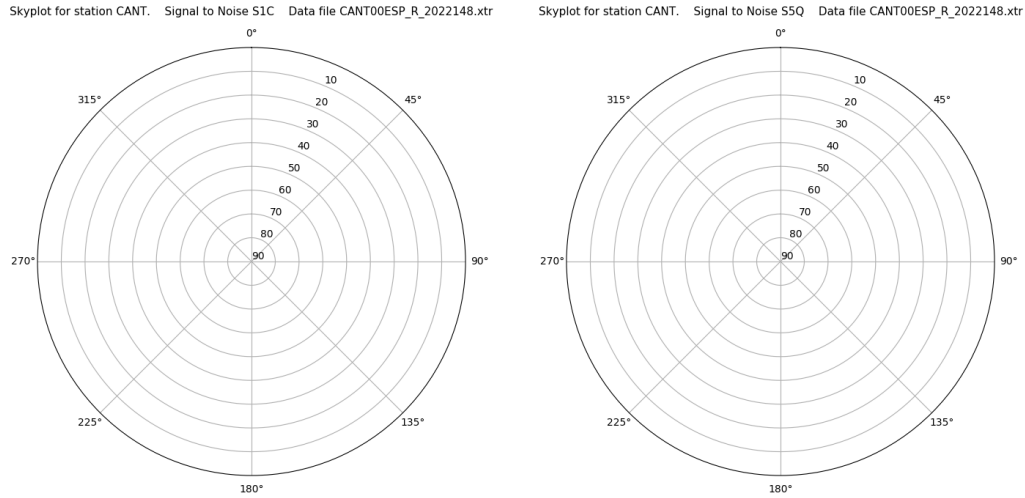
Tiempo-Elevacion



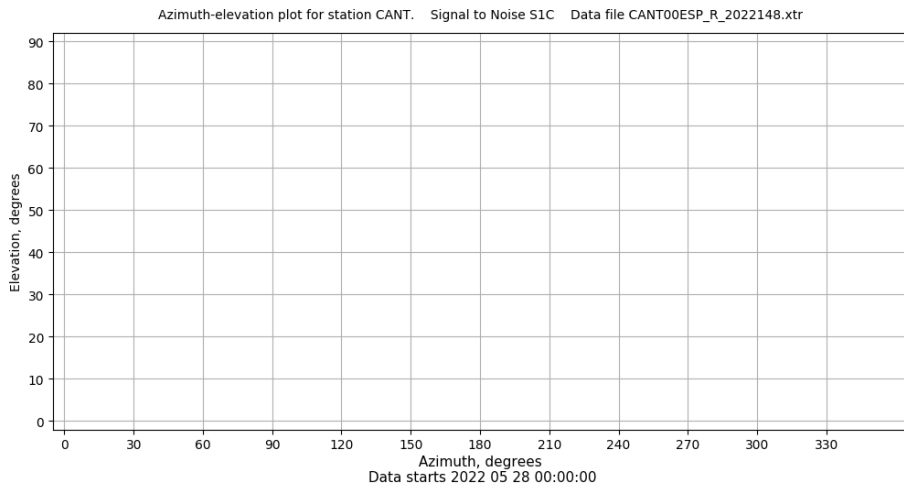
Control de calidad GNSS GAL diario

Estacion: CANT
 Fecha: 2022 05 28
 Dia del año: 148

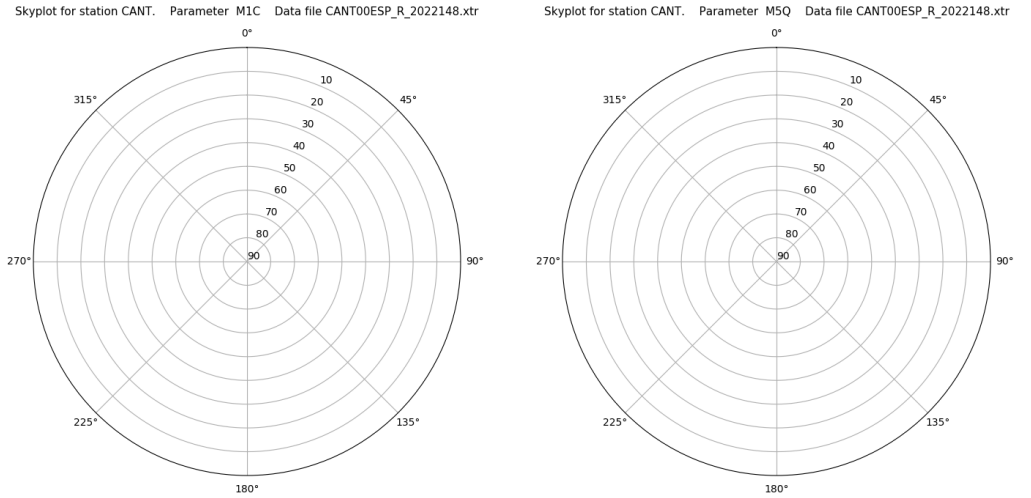
Señal-Ruido GAL E1 y E5



Azimut-Elevacion



Multipath GAL E1 y E5



Tiempo-Elevacion

