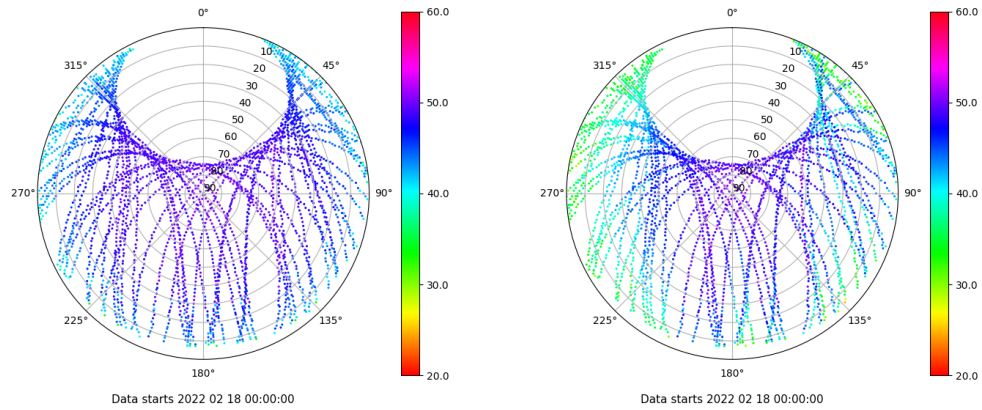


Control de calidad GNSS GPS diario

Estacion: CANT
 Fecha: 2022 02 18
 Dia del año: 049

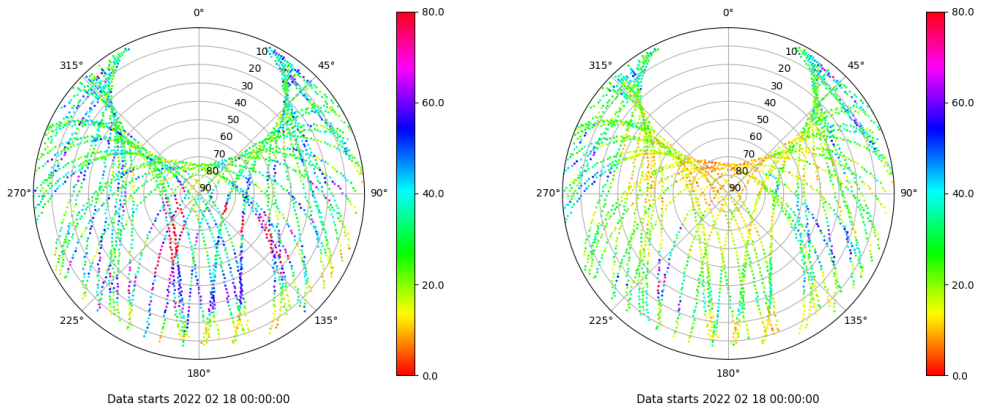
Señal-Ruido GPS L1 y L2

Skyplot for station CANT. Signal to Noise S1C Data file CANT00ESP_R_2022049.xtr Skyplot for station CANT. Signal to Noise S2W Data file CANT00ESP_R_2022049.xtr



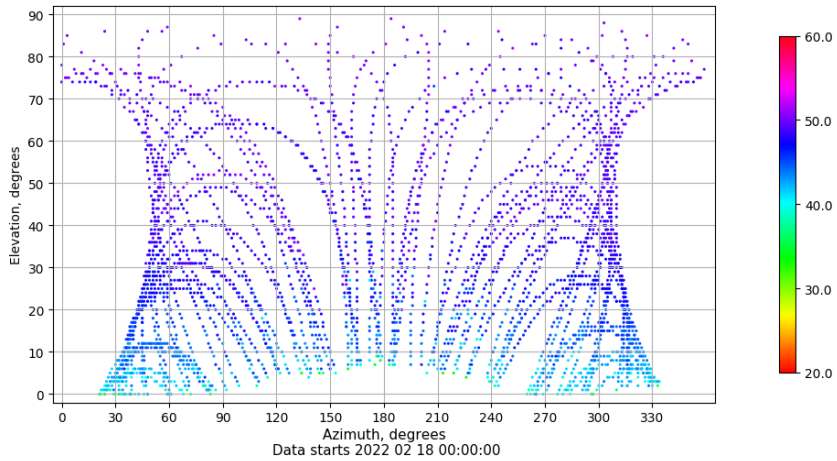
Multipath GPS L1 y L2

Skyplot for station CANT. Parameter M1C Data file CANT00ESP_R_2022049.xtr Skyplot for station CANT. Parameter M2W Data file CANT00ESP_R_2022049.xtr



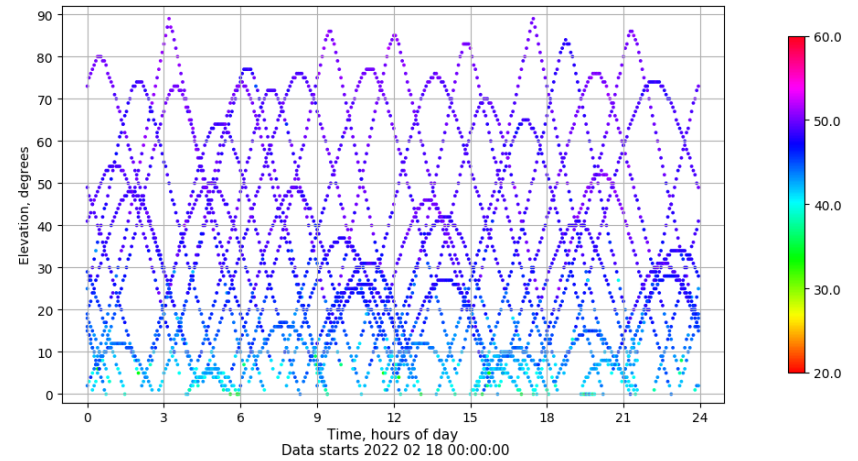
Azimuth-Elevacion

Azimuth-elevation plot for station CANT. Signal to Noise S1C Data file CANT00ESP_R_2022049.xtr



Tiempo-Elevacion

Time-elevation plot for station CANT. Signal to Noise S1C Data file CANT00ESP_R_2022049.xtr

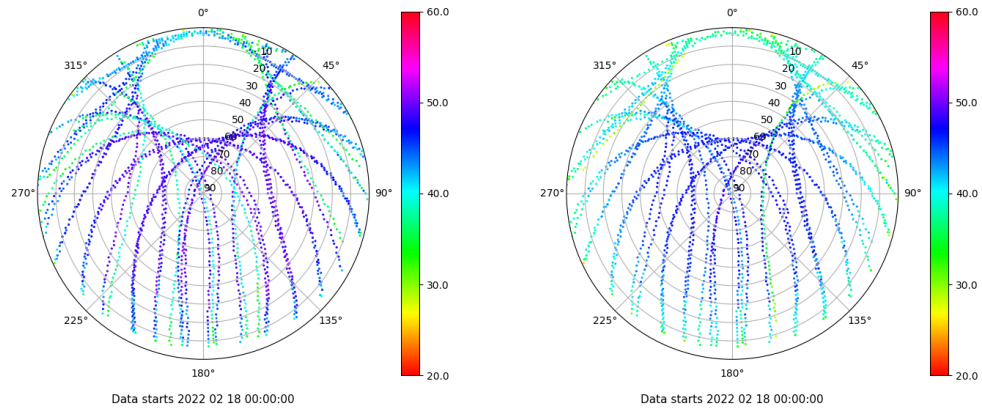


Control de calidad GNSS GLO diario

Estacion: CANT
 Fecha: 2022 02 18
 Dia del año: 049

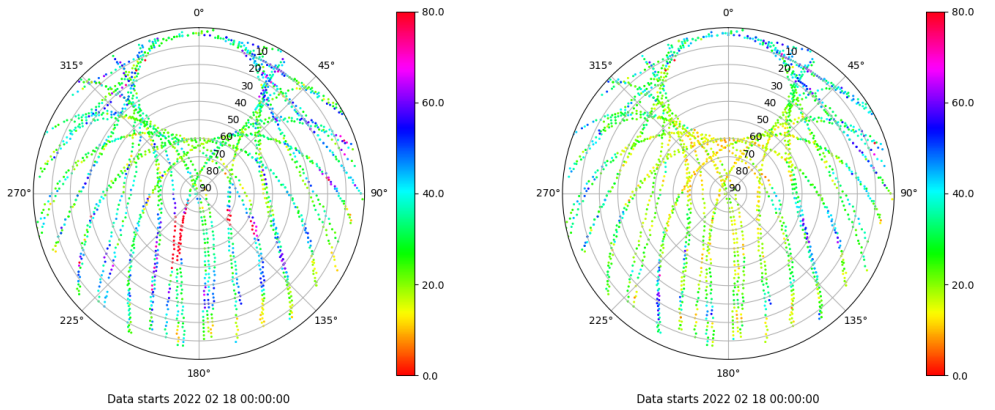
Señal-Ruido GLO L1 y L2

Skyplot for station CANT. Signal to Noise S1C Data file CANT00ESP_R_2022049.xtr Skyplot for station CANT. Signal to Noise S2P Data file CANT00ESP_R_2022049.xtr



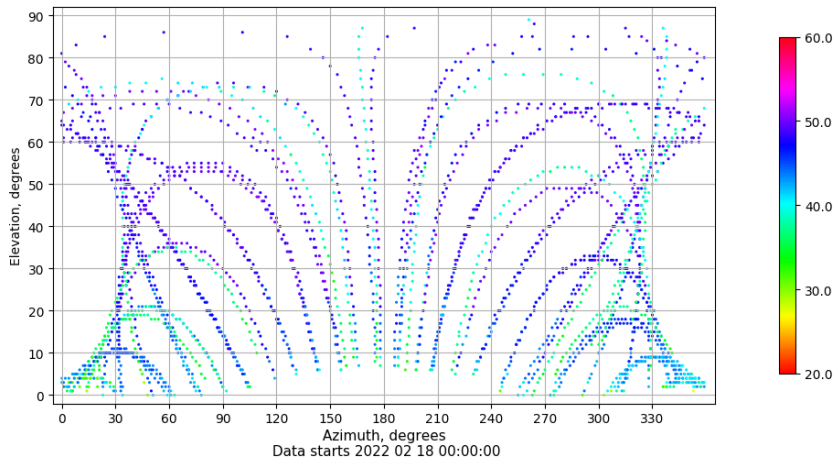
Multipath GLO L1 y L2

Skyplot for station CANT. Parameter M1C Data file CANT00ESP_R_2022049.xtr Skyplot for station CANT. Parameter M2P Data file CANT00ESP_R_2022049.xtr



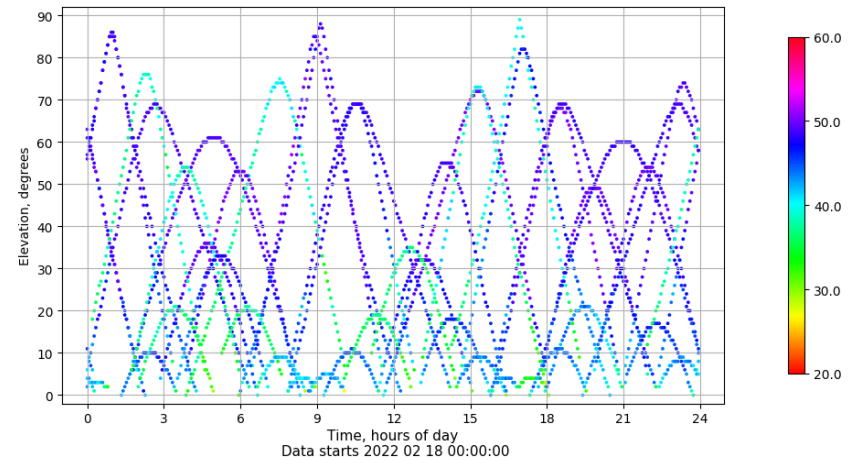
Azimut-Elevacion

Azimuth-elevation plot for station CANT. Signal to Noise S1C Data file CANT00ESP_R_2022049.xtr



Tiempo-Elevacion

Time-elevation plot for station CANT. Signal to Noise S1C Data file CANT00ESP_R_2022049.xtr

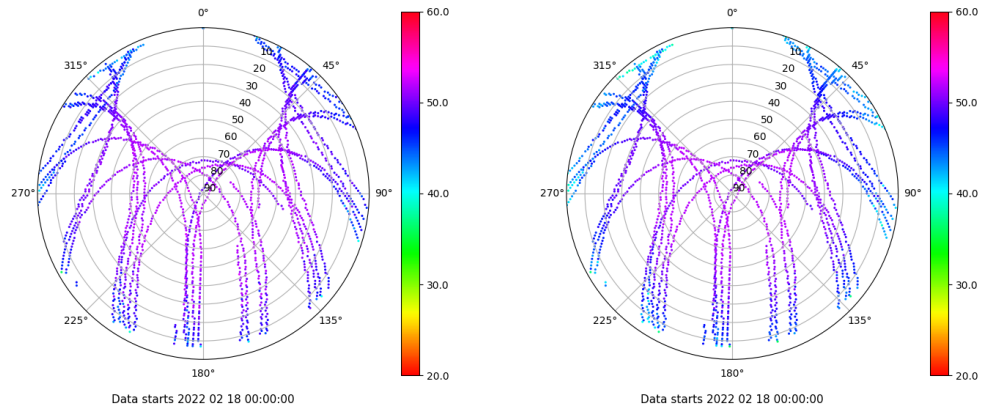


Control de calidad GNSS GAL diario

Estacion: CANT
 Fecha: 2022 02 18
 Dia del año: 049

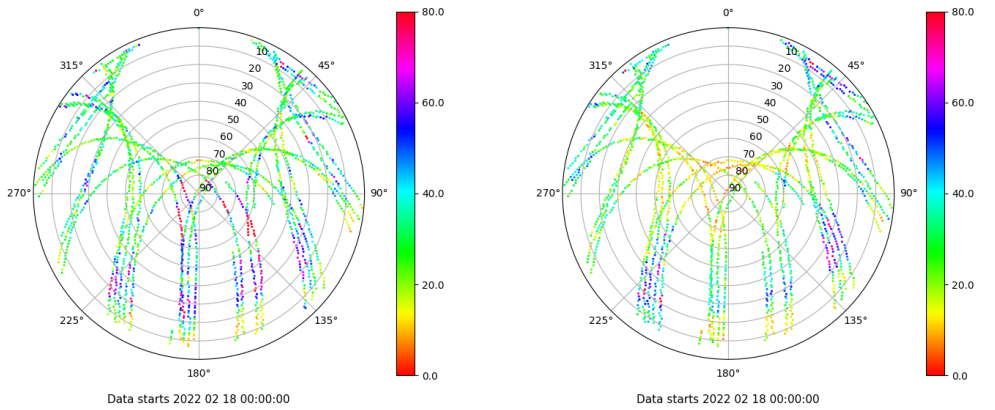
Señal-Ruido GAL E1 y E5

Skyplot for station CANT. Signal to Noise S1C Data file CANT00ESP_R_2022049.xtr Skyplot for station CANT. Signal to Noise S5Q Data file CANT00ESP_R_2022049.xtr



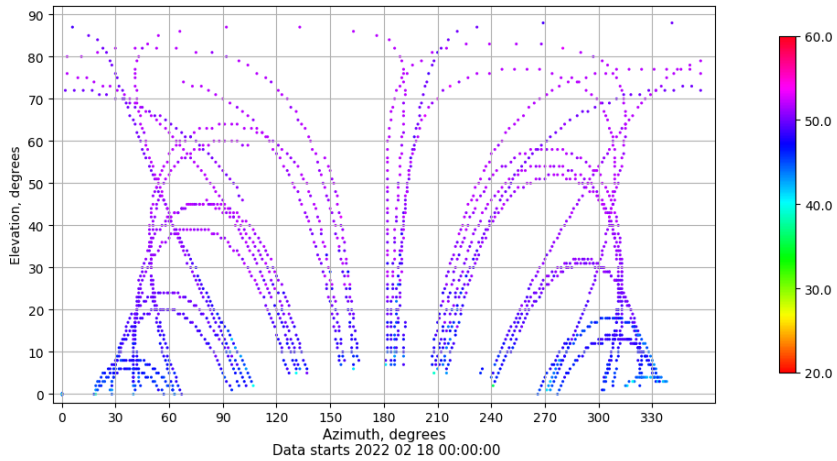
Multipath GAL E1 y E5

Skyplot for station CANT. Parameter M1C Data file CANT00ESP_R_2022049.xtr Skyplot for station CANT. Parameter M5Q Data file CANT00ESP_R_2022049.xtr



Azimuth-Elevacion

Azimuth-elevation plot for station CANT. Signal to Noise S1C Data file CANT00ESP_R_2022049.xtr



Tiempo-Elevacion

Time-elevation plot for station CANT. Signal to Noise S1C Data file CANT00ESP_R_2022049.xtr

