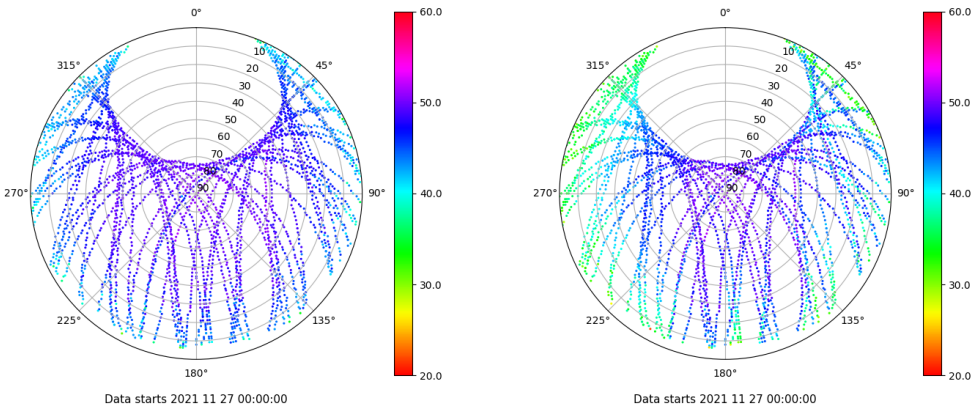


# Control de calidad GNSS GPS diario

Estacion: CANT  
 Fecha: 2021 11 27  
 Dia del año: 331

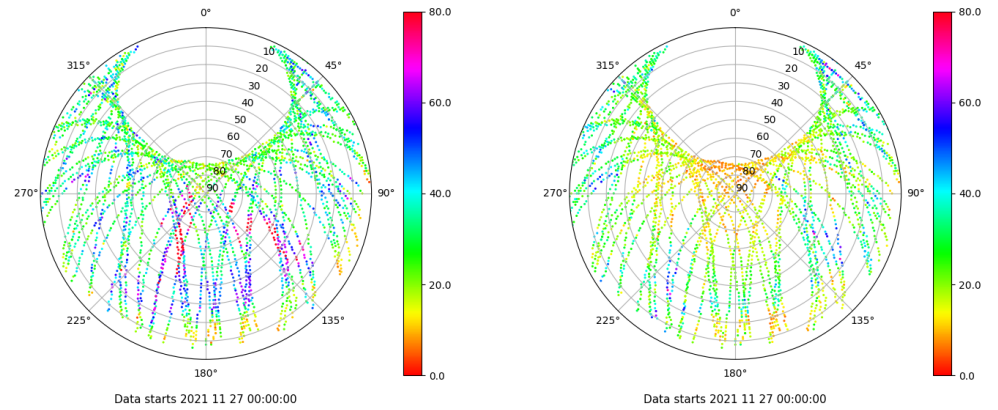
## Señal-Ruido GPS L1 y L2

Skyplot for station CANT. Signal to Noise S1C Data file CANT00ESP\_R\_2021331.xtr Skyplot for station CANT. Signal to Noise S2W Data file CANT00ESP\_R\_2021331.xtr



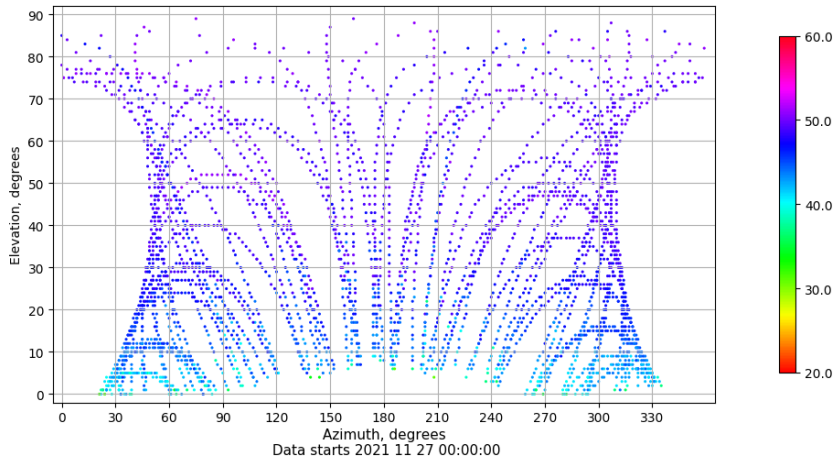
## Multipath GPS L1 y L2

Skyplot for station CANT. Parameter M1C Data file CANT00ESP\_R\_2021331.xtr Skyplot for station CANT. Parameter M2W Data file CANT00ESP\_R\_2021331.xtr



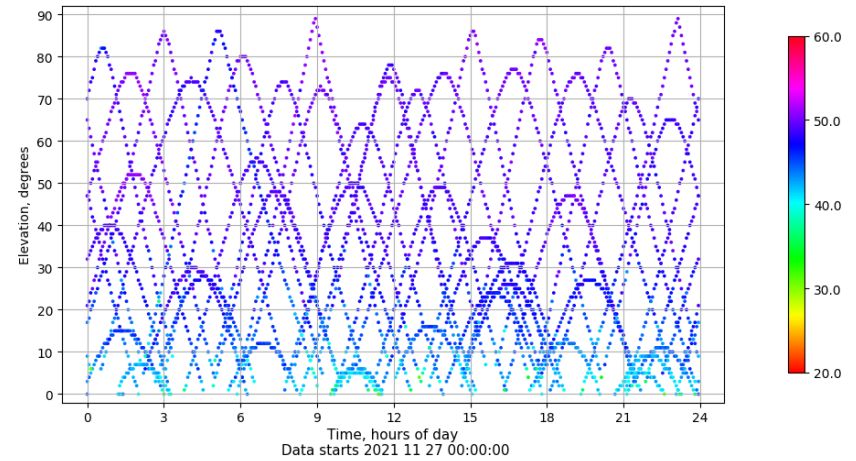
## Azimuth-Elevacion

Azimuth-elevation plot for station CANT. Signal to Noise S1C Data file CANT00ESP\_R\_2021331.xtr



## Tiempo-Elevacion

Time-elevation plot for station CANT. Signal to Noise S1C Data file CANT00ESP\_R\_2021331.xtr

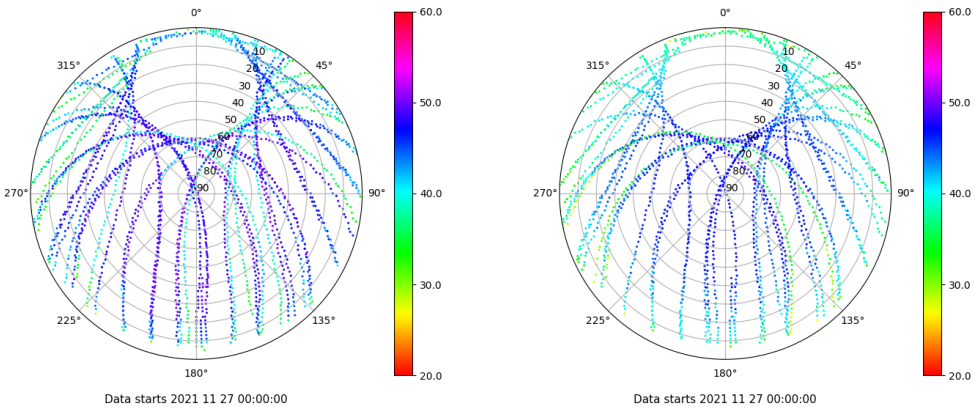


# Control de calidad GNSS GLO diario

Estacion: CANT  
 Fecha: 2021 11 27  
 Dia del año: 331

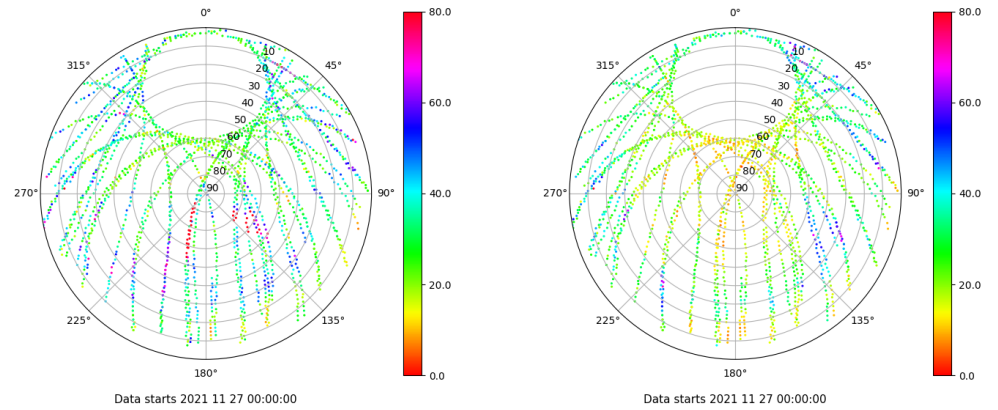
## Señal-Ruido GLO L1 y L2

Skyplot for station CANT. Signal to Noise S1C Data file CANT00ESP\_R\_2021331.xtr Skyplot for station CANT. Signal to Noise S2P Data file CANT00ESP\_R\_2021331.xtr



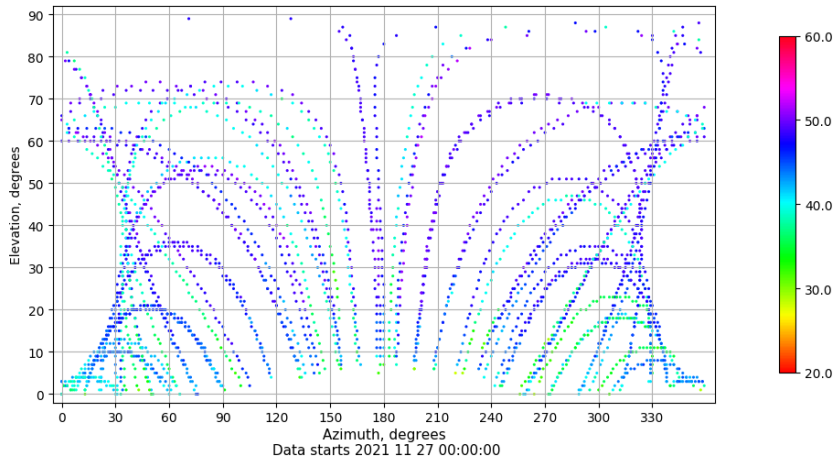
## Multipath GLO L1 y L2

Skyplot for station CANT. Parameter M1C Data file CANT00ESP\_R\_2021331.xtr Skyplot for station CANT. Parameter M2P Data file CANT00ESP\_R\_2021331.xtr



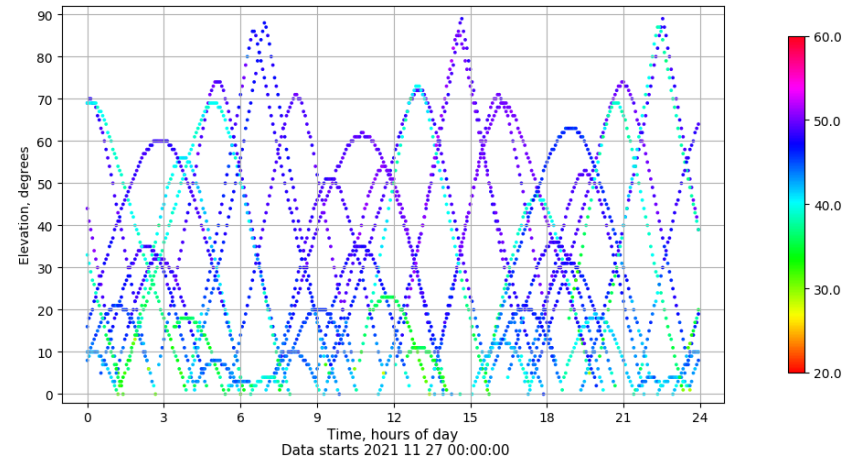
## Azimuth-Elevacion

Azimuth-elevation plot for station CANT. Signal to Noise S1C Data file CANT00ESP\_R\_2021331.xtr



## Tiempo-Elevacion

Time-elevation plot for station CANT. Signal to Noise S1C Data file CANT00ESP\_R\_2021331.xtr

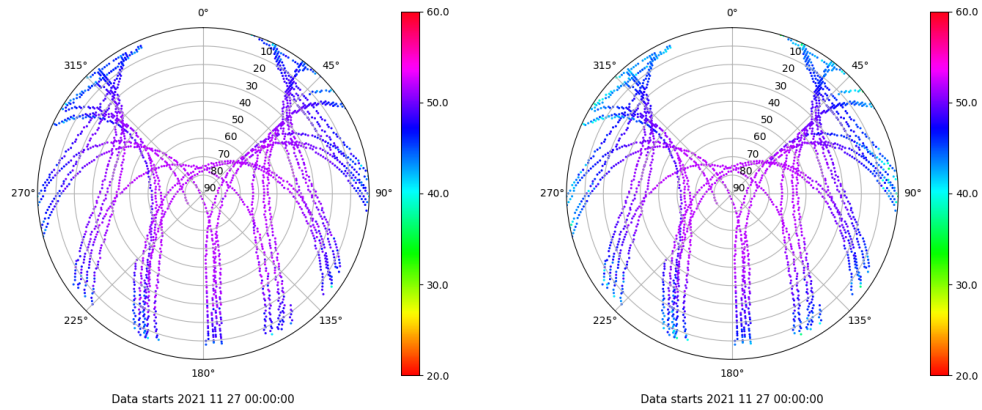


# Control de calidad GNSS GAL diario

Estacion: CANT  
 Fecha: 2021 11 27  
 Dia del año: 331

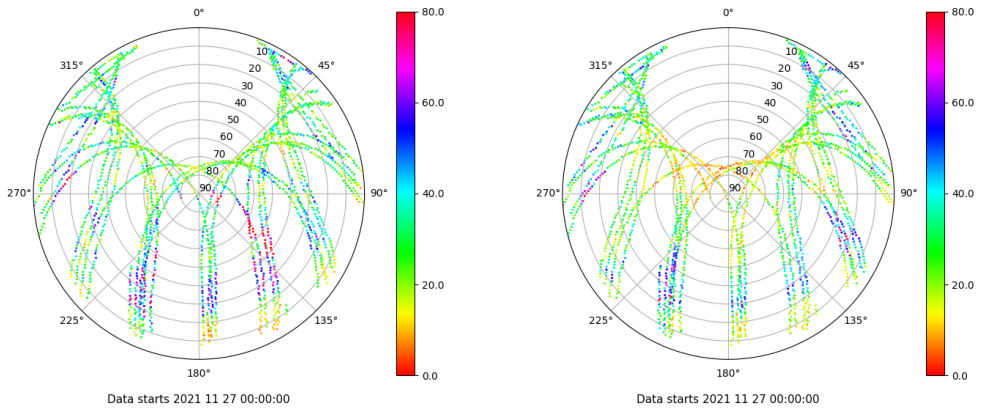
## Señal-Ruido GAL E1 y E5

Skyplot for station CANT. Signal to Noise S1C Data file CANT00ESP\_R\_2021331.xtr Skyplot for station CANT. Signal to Noise S5Q Data file CANT00ESP\_R\_2021331.xtr



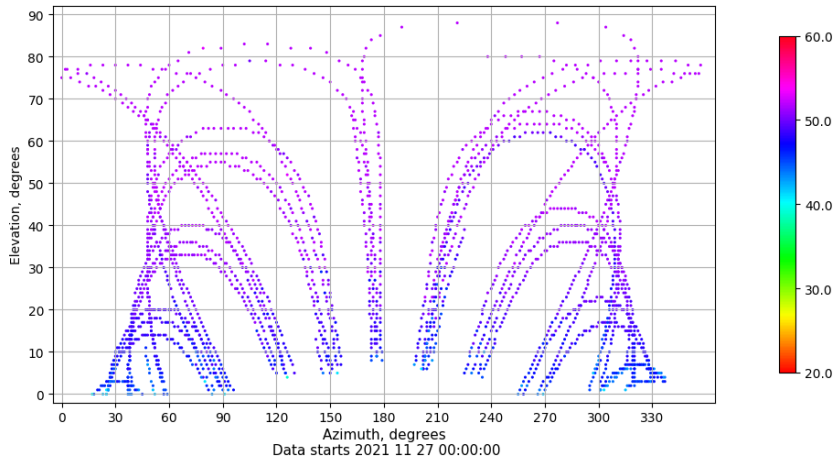
## Multipath GAL E1 y E5

Skyplot for station CANT. Parameter M1C Data file CANT00ESP\_R\_2021331.xtr Skyplot for station CANT. Parameter M5Q Data file CANT00ESP\_R\_2021331.xtr



## Azimut-Elevacion

Azimuth-elevation plot for station CANT. Signal to Noise S1C Data file CANT00ESP\_R\_2021331.xtr



## Tiempo-Elevacion

Time-elevation plot for station CANT. Signal to Noise S1C Data file CANT00ESP\_R\_2021331.xtr

