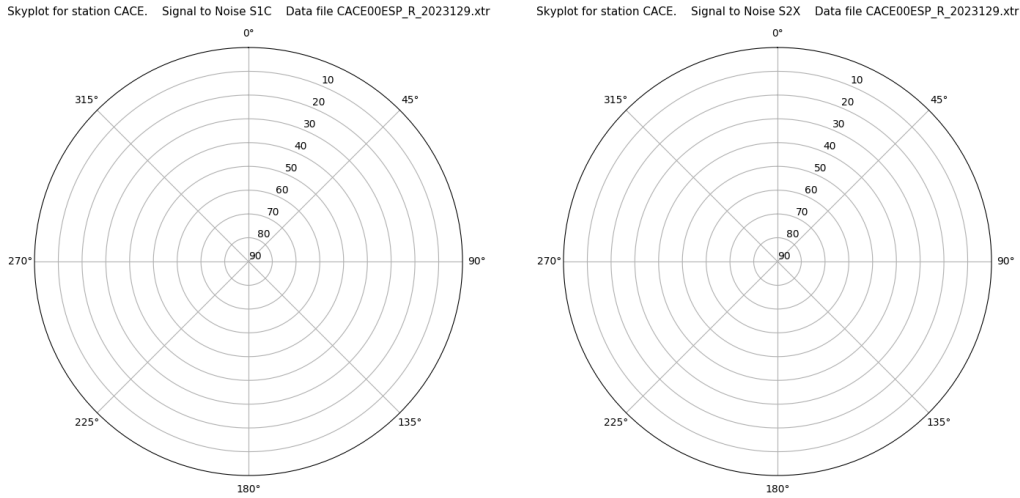


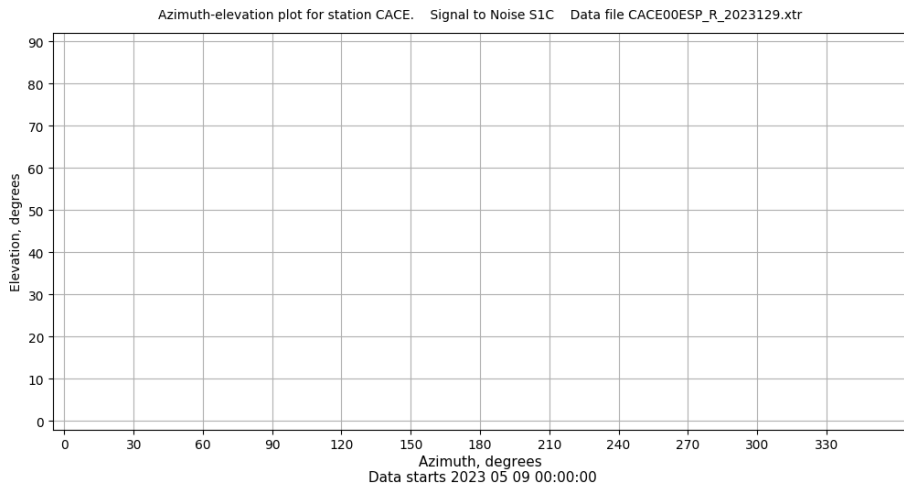
# Control de calidad GNSS GPS diario

Estacion: CACE  
 Fecha: 2023 05 09  
 Dia del año: 129

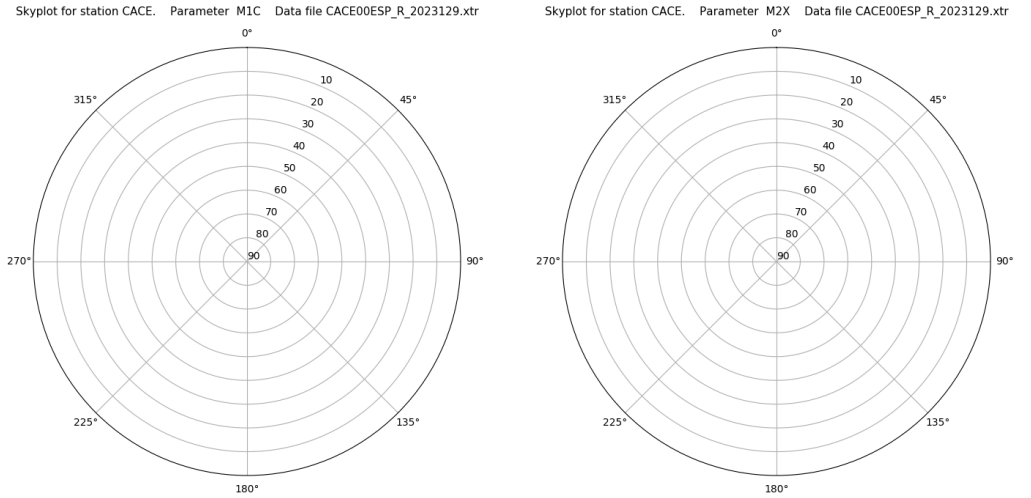
## Señal-Ruido GPS L1 y L2



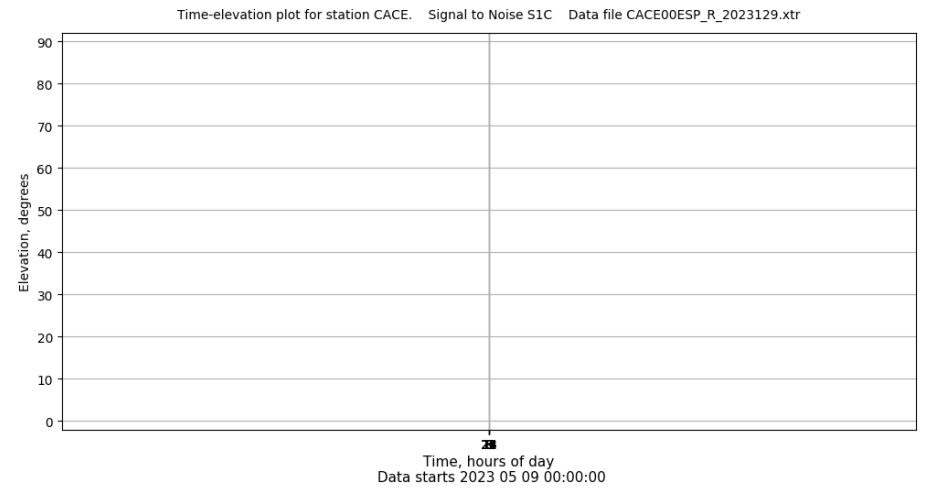
## Azimut-Elevacion



## Multipath GPS L1 y L2



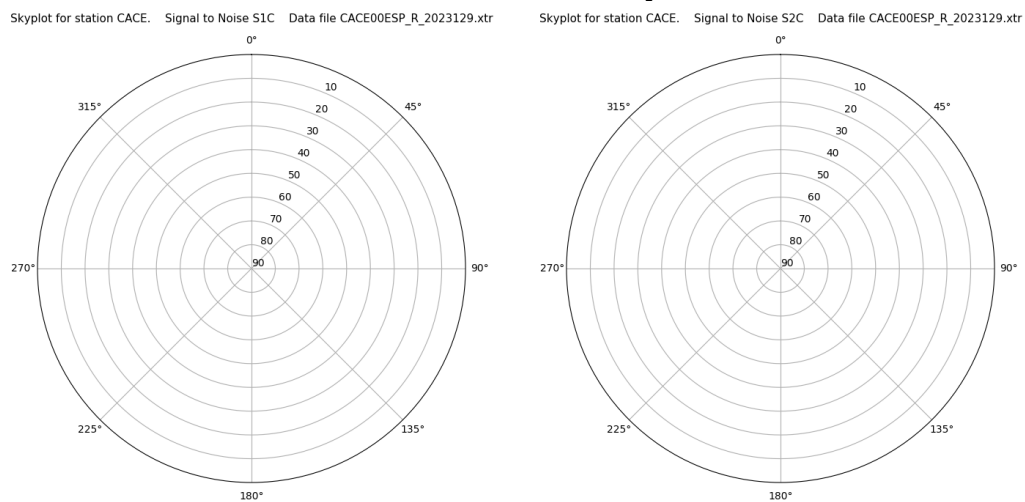
## Tiempo-Elevacion



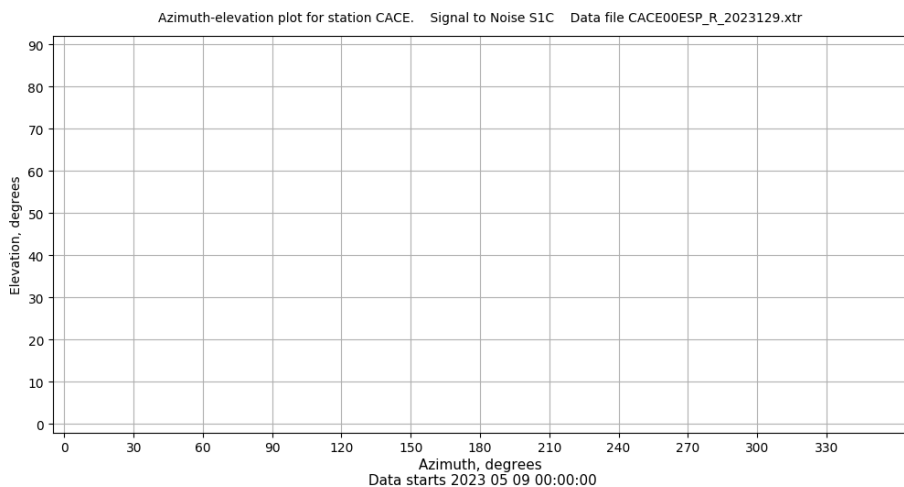
# Control de calidad GNSS GLO diario

Estacion: CACE  
 Fecha: 2023 05 09  
 Dia del año: 129

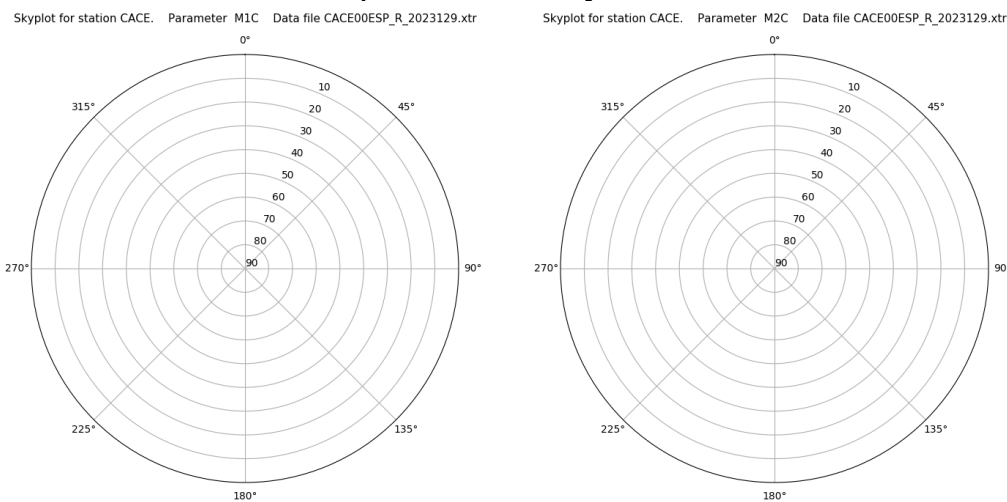
## Señal-Ruido GLO L1 y L2



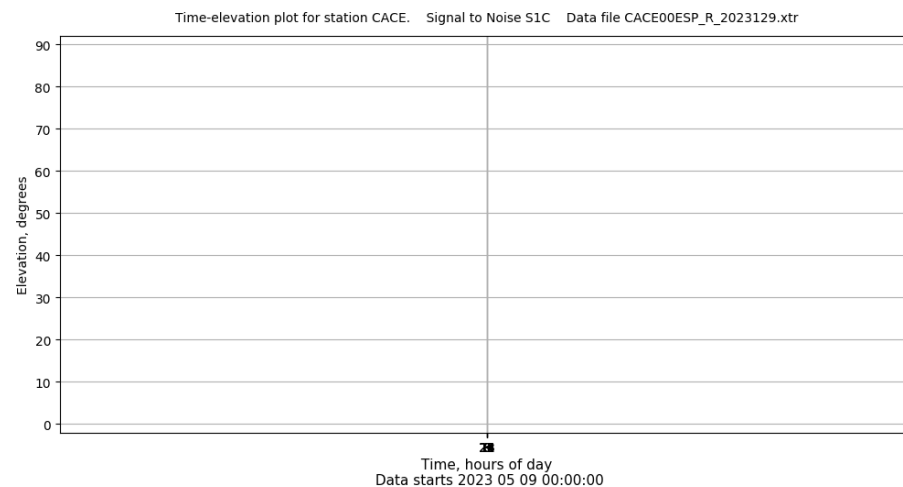
## Azimut-Elevacion



## Multipath GLO L1 y L2



## Tiempo-Elevacion

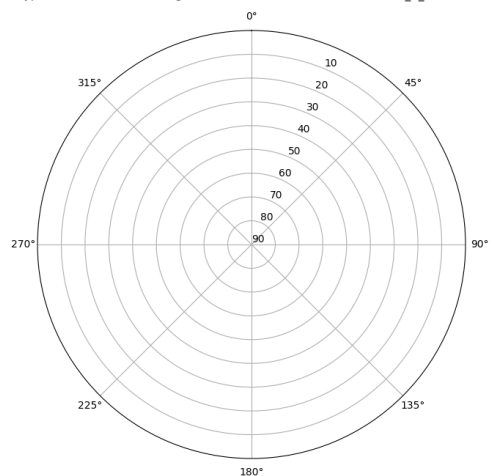


# Control de calidad GNSS GAL diario

Estacion: CACE  
 Fecha: 2023 05 09  
 Dia del año: 129

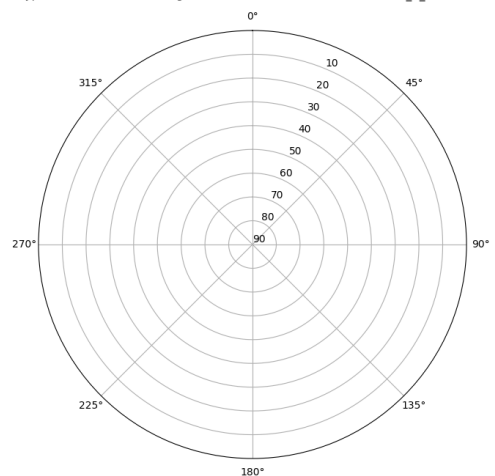
## Señal-Ruido GAL E1 y E5

Skyplot for station CACE. Signal to Noise S1X Data file CACE00ESP\_R\_2023129.xtr



Data starts 2023 05 09 00:00:00

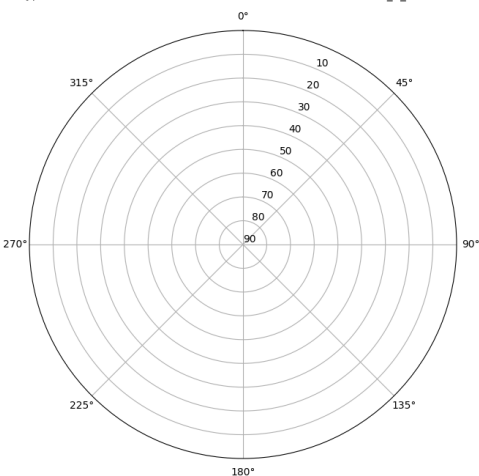
Skyplot for station CACE. Signal to Noise S5X Data file CACE00ESP\_R\_2023129.xtr



Data starts 2023 05 09 00:00:00

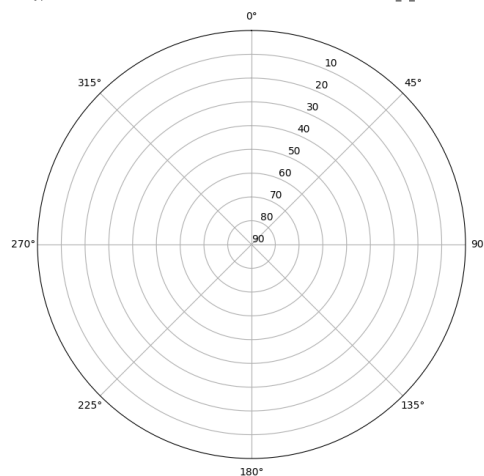
## Multipath GAL E1 y E5

Skyplot for station CACE. Parameter M1X Data file CACE00ESP\_R\_2023129.xtr



Data starts 2023 05 09 00:00:00

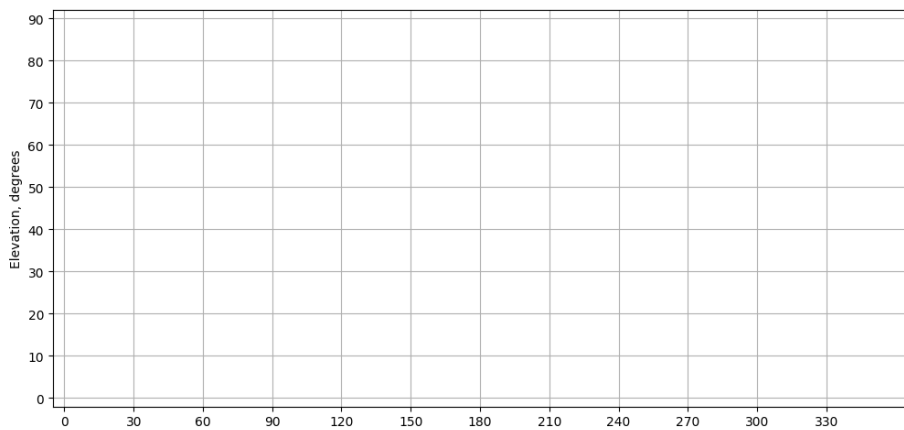
Skyplot for station CACE. Parameter M5X Data file CACE00ESP\_R\_2023129.xtr



Data starts 2023 05 09 00:00:00

## Azimuth-Elevacion


Azimuth-elevation plot for station CACE. Signal to Noise S1X Data file CACE00ESP\_R\_2023129.xtr



Data starts 2023 05 09 00:00:00

## Tiempo-Elevacion

Time-elevation plot for station CACE. Signal to Noise S1X Data file CACE00ESP\_R\_2023129.xtr



Data starts 2023 05 09 00:00:00