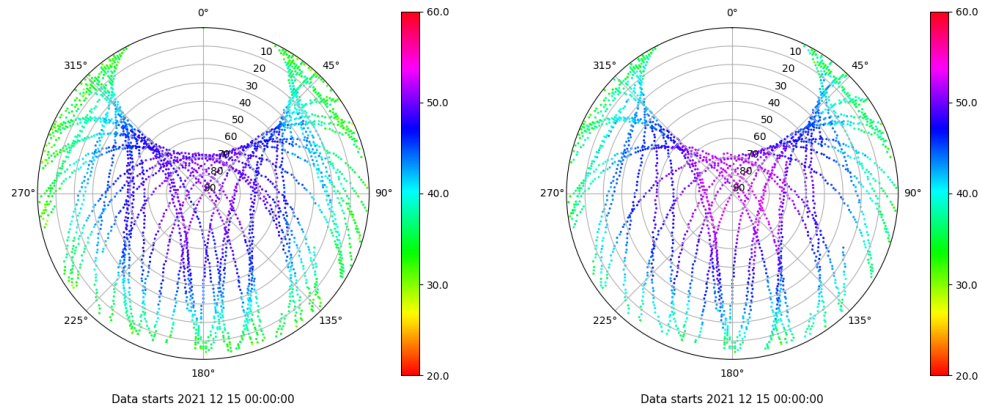


Control de calidad GNSS GPS diario

Estacion: CACE
 Fecha: 2021 12 15
 Dia del año: 349

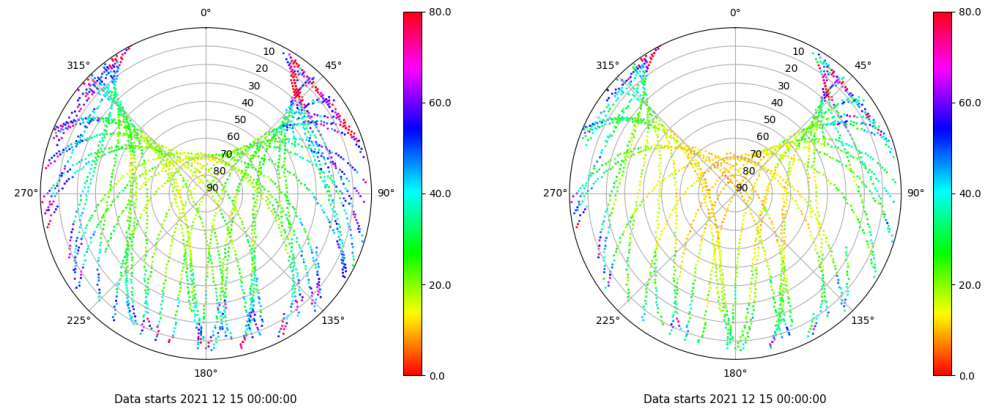
Señal-Ruido GPS L1 y L2

Skyplot for station CACE. Signal to Noise S1C Data file CACE00ESP_R_2021349.xtr Skyplot for station CACE. Signal to Noise S2X Data file CACE00ESP_R_2021349.xtr



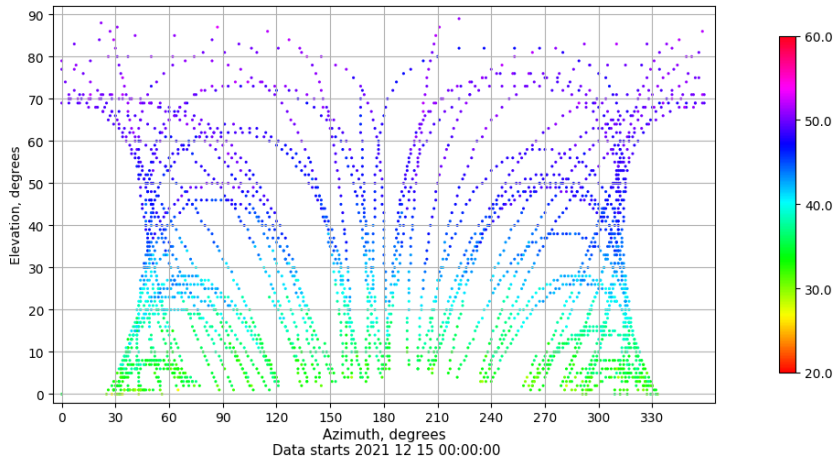
Multipath GPS L1 y L2

Skyplot for station CACE. Parameter M1C Data file CACE00ESP_R_2021349.xtr Skyplot for station CACE. Parameter M2X Data file CACE00ESP_R_2021349.xtr



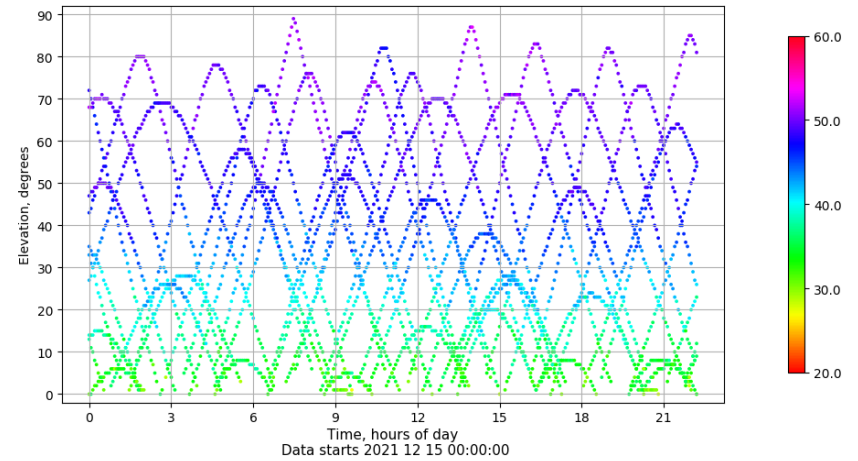
Azimuth-Elevacion

Azimuth-elevation plot for station CACE. Signal to Noise S1C Data file CACE00ESP_R_2021349.xtr



Tiempo-Elevacion

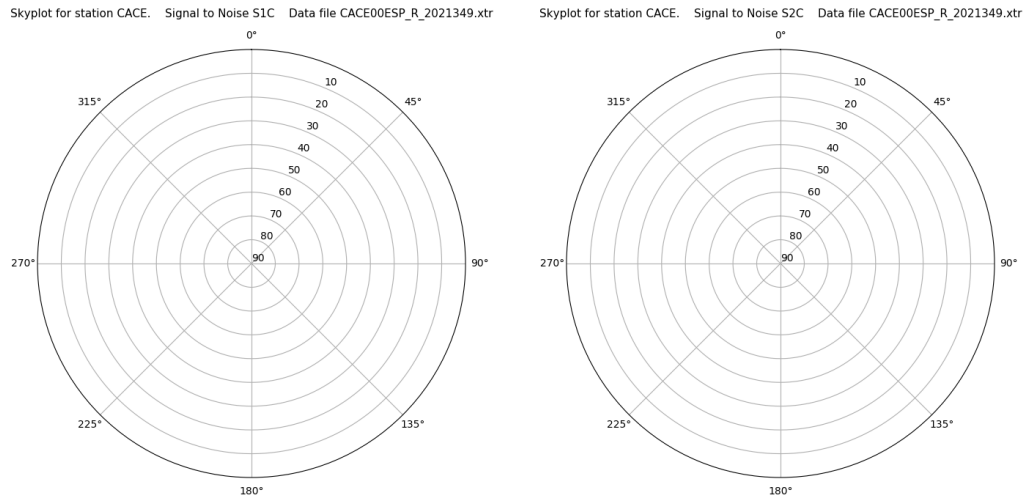
Time-elevation plot for station CACE. Signal to Noise S1C Data file CACE00ESP_R_2021349.xtr



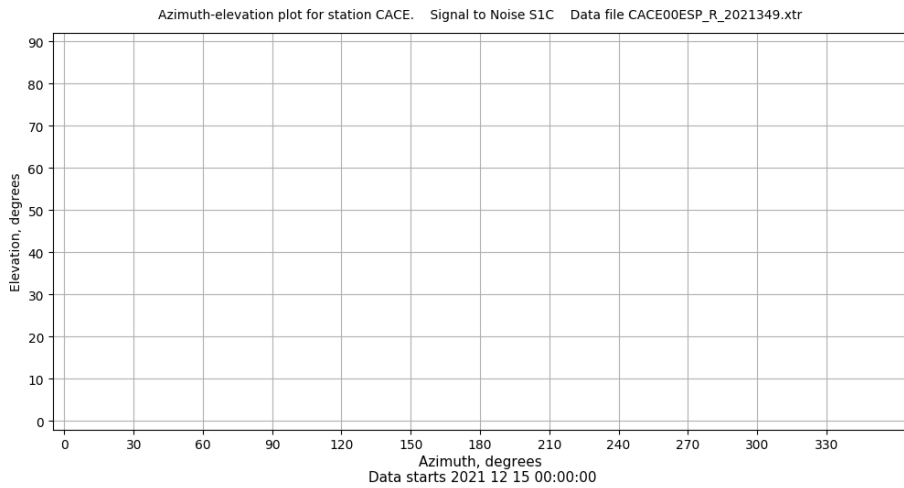
Control de calidad GNSS GLO diario

Estacion: CACE
 Fecha: 2021 12 15
 Dia del año: 349

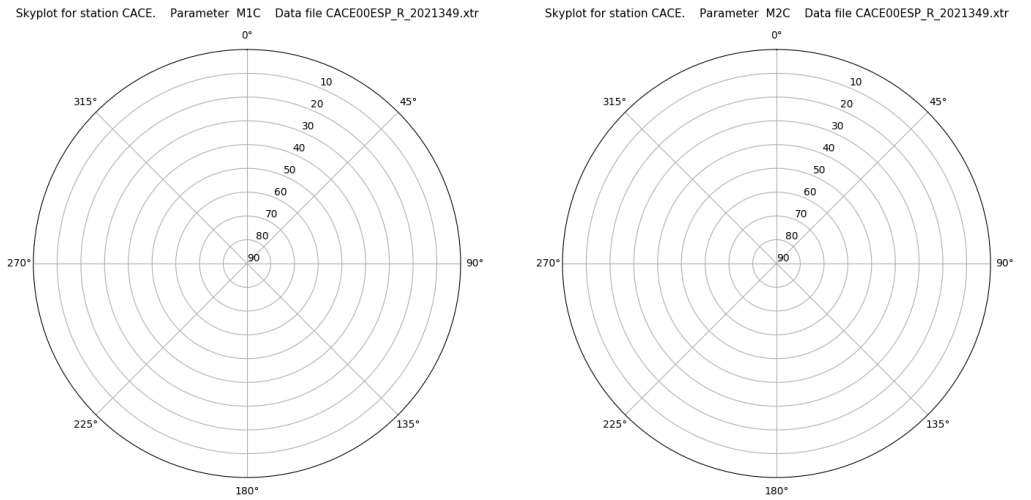
Señal-Ruido GLO L1 y L2



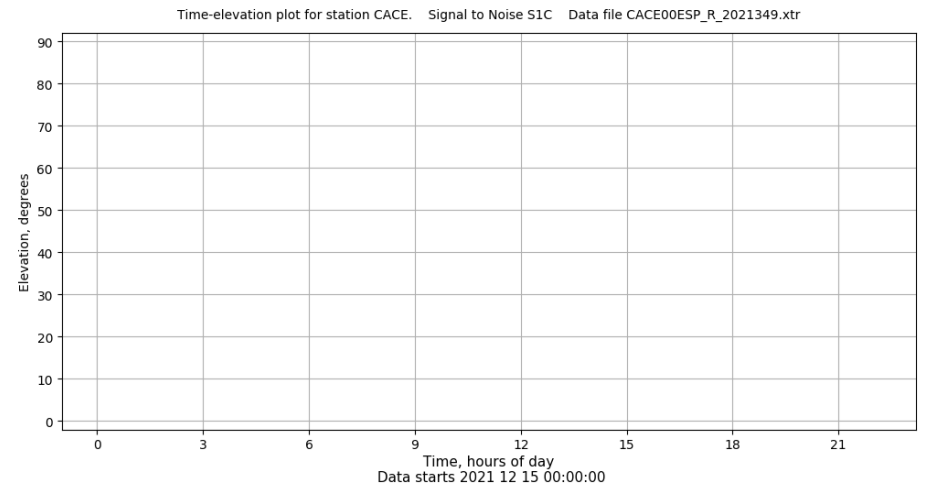
Azimut-Elevacion



Multipath GLO L1 y L2



Tiempo-Elevacion

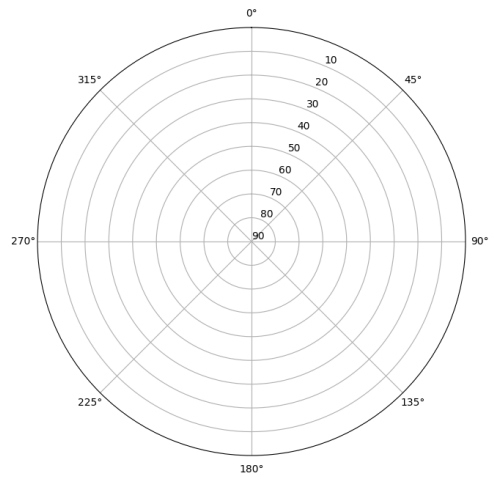


Control de calidad GNSS GAL diario

Estacion: CACE
 Fecha: 2021 12 15
 Dia del año: 349

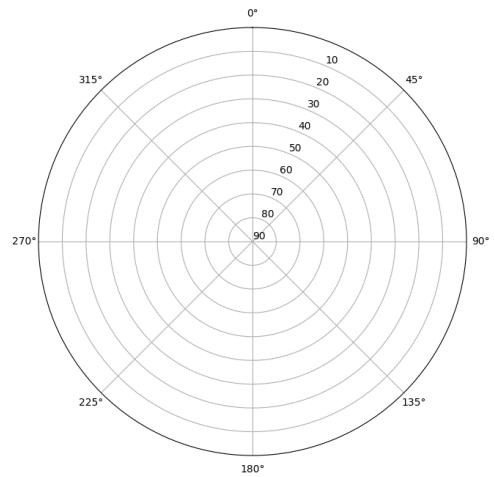
Señal-Ruido GAL E1 y E5

Skyplot for station CACE. Signal to Noise S1X Data file CACE00ESP_R_2021349.xtr



Data starts 2021 12 15 00:00:00

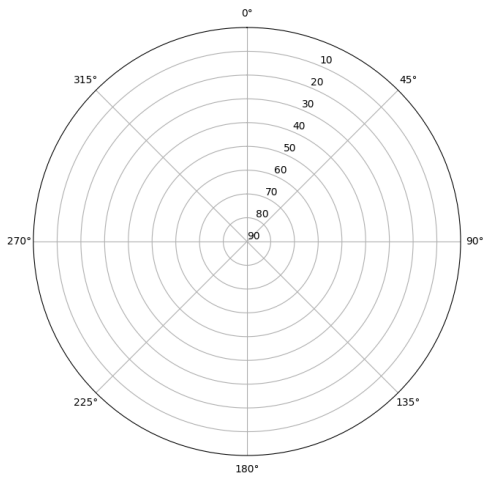
Skyplot for station CACE. Signal to Noise S5X Data file CACE00ESP_R_2021349.xtr



Data starts 2021 12 15 00:00:00

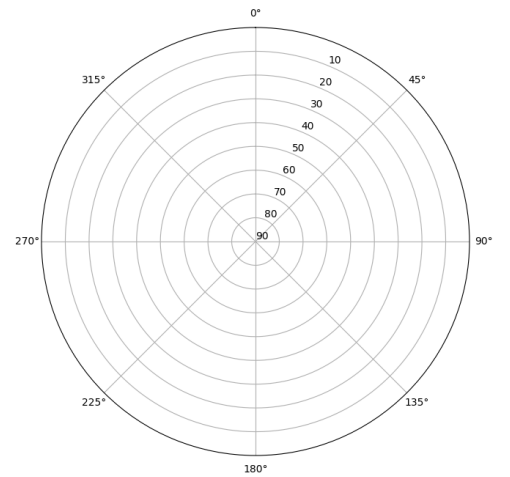
Multipath GAL E1 y E5

Skyplot for station CACE. Parameter M1X Data file CACE00ESP_R_2021349.xtr



Data starts 2021 12 15 00:00:00

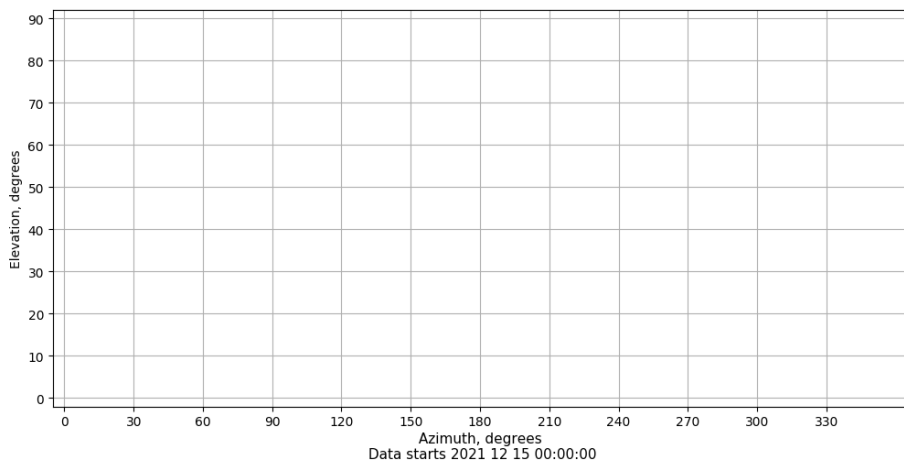
Skyplot for station CACE. Parameter M5X Data file CACE00ESP_R_2021349.xtr



Data starts 2021 12 15 00:00:00

Azimut-Elevacion

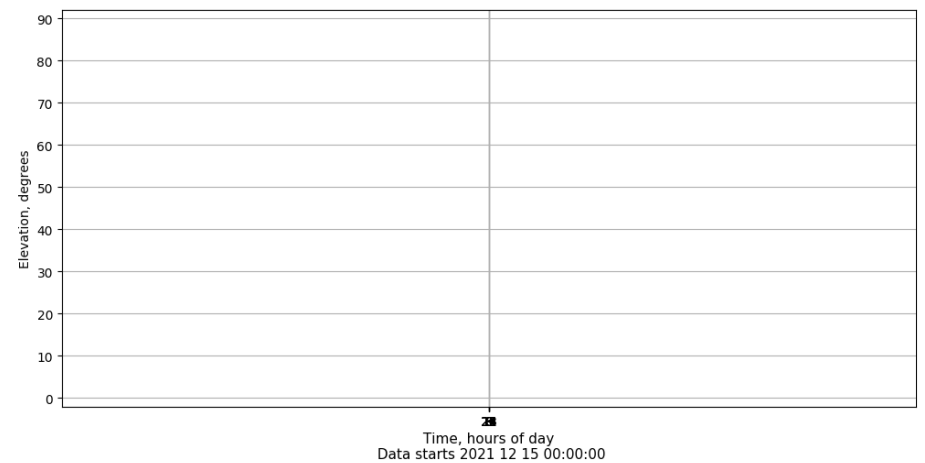
Azimuth-elevation plot for station CACE. Signal to Noise S1X Data file CACE00ESP_R_2021349.xtr



Data starts 2021 12 15 00:00:00

Tiempo-Elevacion

Time-elevation plot for station CACE. Signal to Noise S1X Data file CACE00ESP_R_2021349.xtr



Data starts 2021 12 15 00:00:00