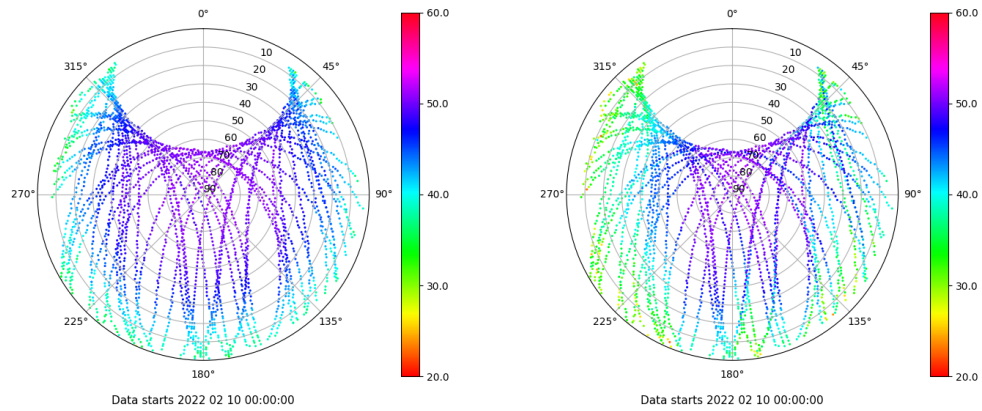


Control de calidad GNSS GPS diario

Estacion: CABR
 Fecha: 2022 02 10
 Dia del año: 041

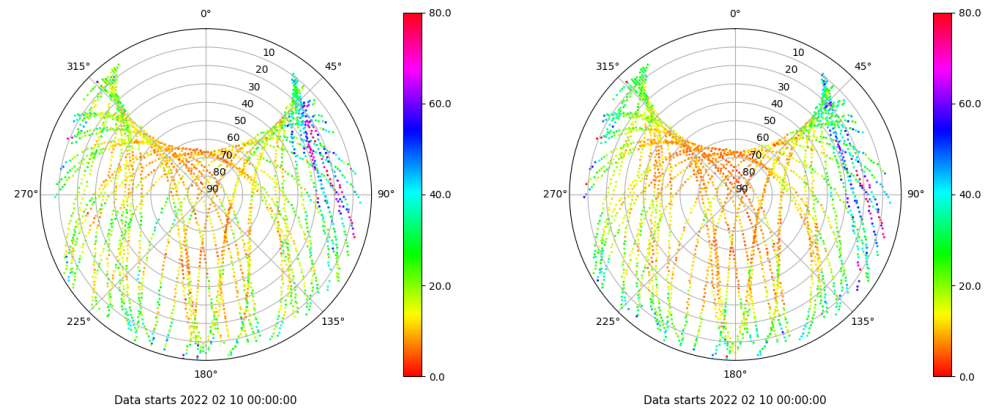
Señal-Ruido GPS L1 y L2

Skyplot for station CABR. Signal to Noise S1C Data file CABR00ESP_R_2022041.xtr Skyplot for station CABR. Signal to Noise S2W Data file CABR00ESP_R_2022041.xtr



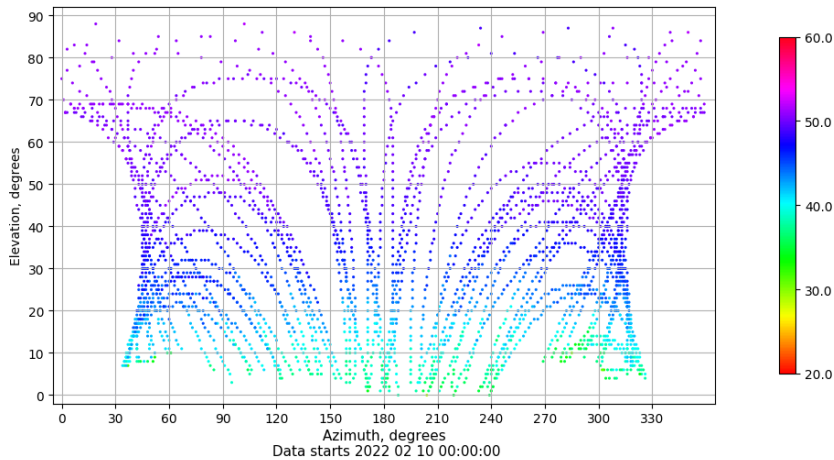
Multipath GPS L1 y L2

Skyplot for station CABR. Parameter M1C Data file CABR00ESP_R_2022041.xtr Skyplot for station CABR. Parameter M2W Data file CABR00ESP_R_2022041.xtr



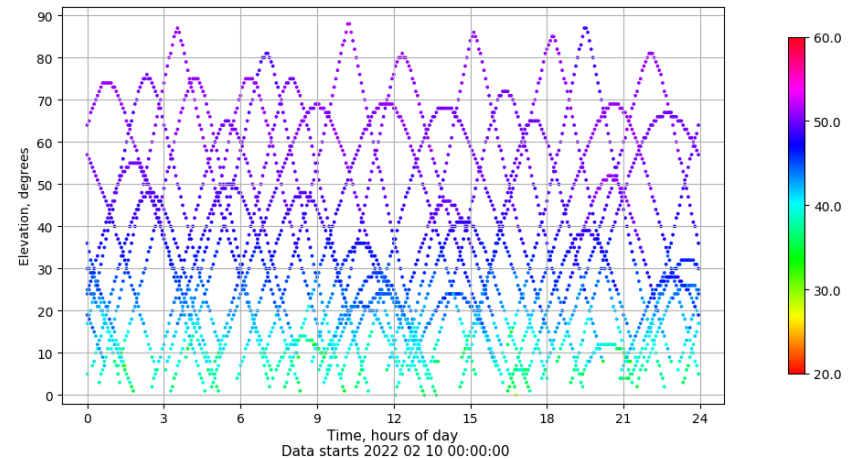
Azimut-Elevacion

Azimuth-elevation plot for station CABR. Signal to Noise S1C Data file CABR00ESP_R_2022041.xtr



Tiempo-Elevacion

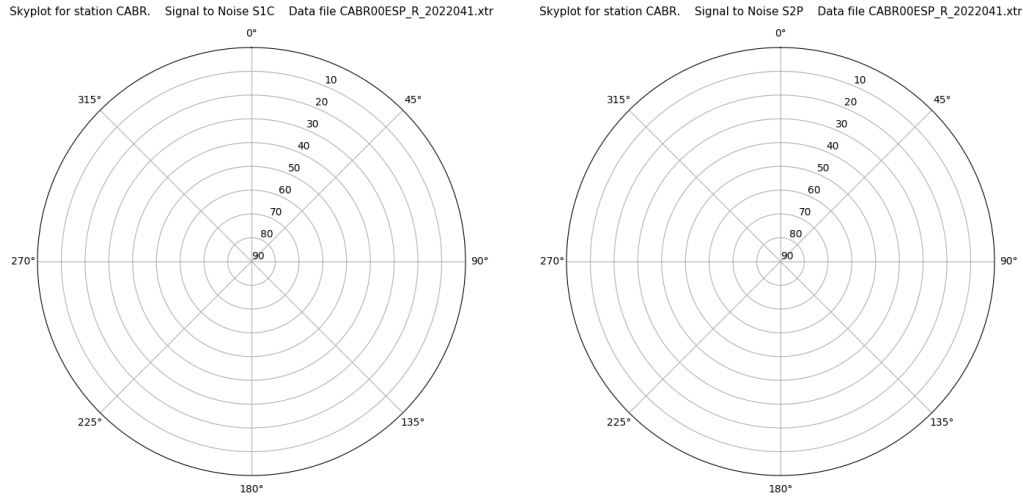
Time-elevation plot for station CABR. Signal to Noise S1C Data file CABR00ESP_R_2022041.xtr



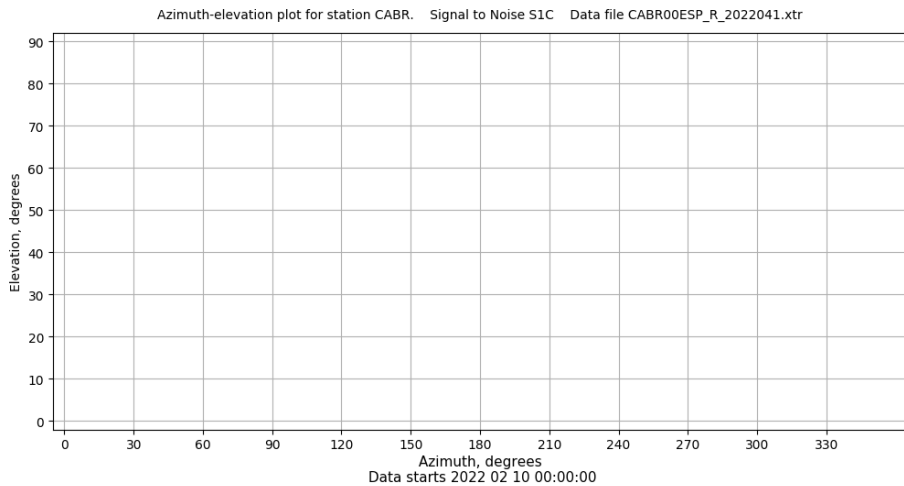
Control de calidad GNSS GLO diario

Estacion: CABR
 Fecha: 2022 02 10
 Dia del año: 041

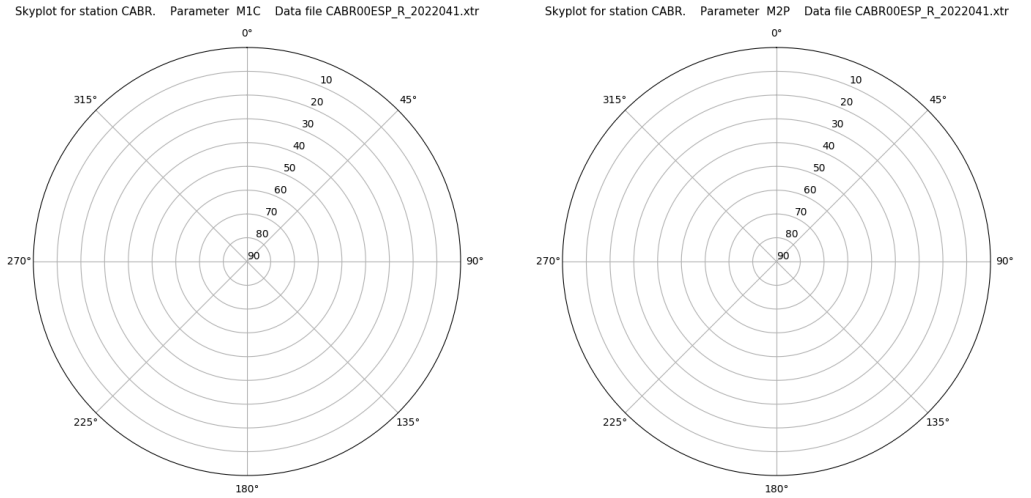
Señal-Ruido GLO L1 y L2



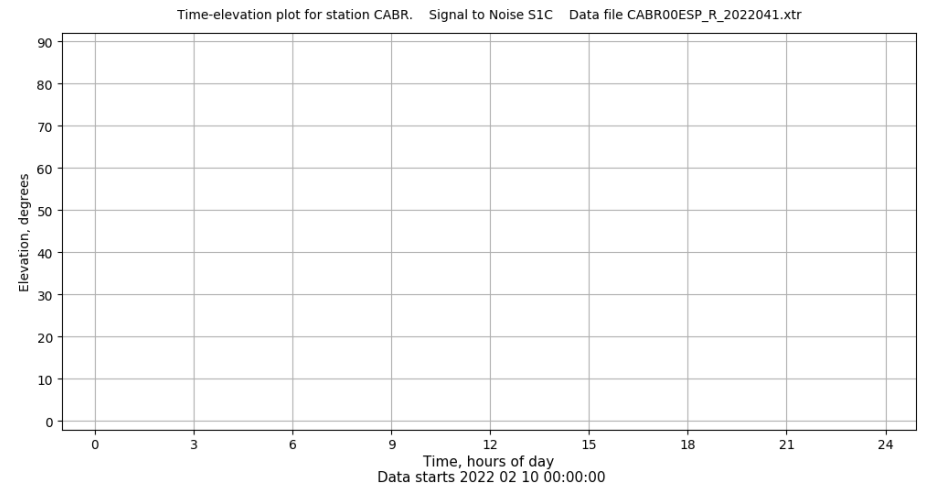
Azimut-Elevacion



Multipath GLO L1 y L2



Tiempo-Elevacion

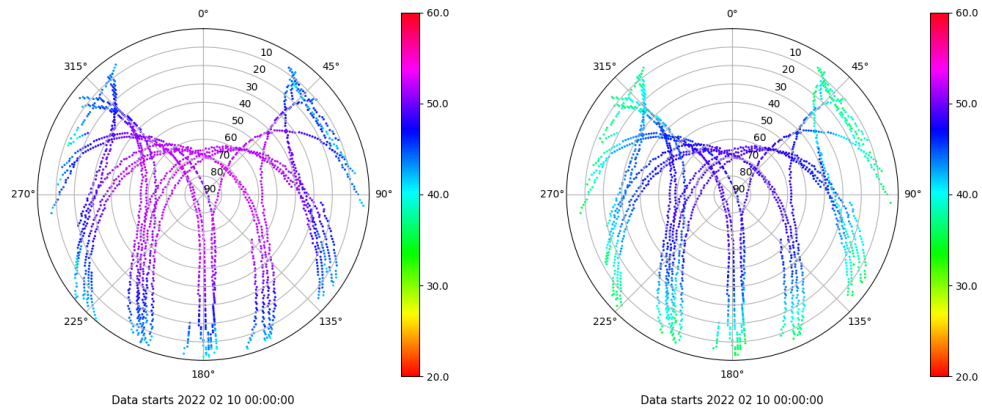


Control de calidad GNSS GAL diario

Estacion: CABR
 Fecha: 2022 02 10
 Dia del año: 041

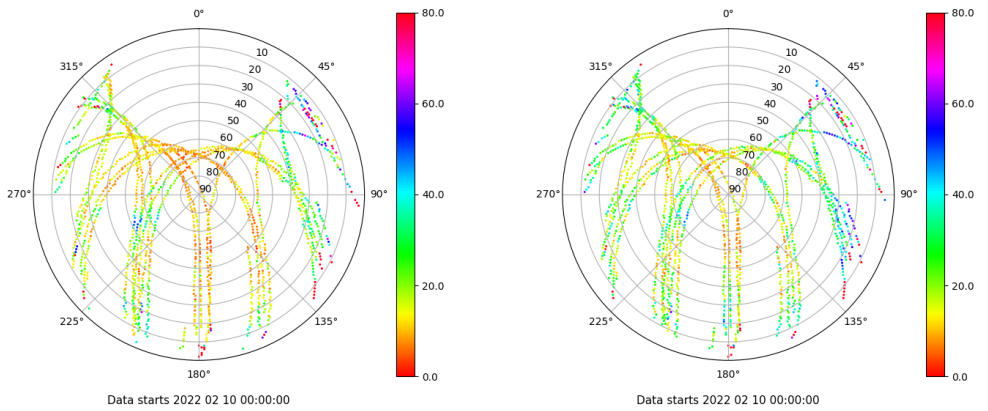
Señal-Ruido GAL E1 y E5

Skyplot for station CABR. Signal to Noise S1C Data file CABR00ESP_R_2022041.xtr Skyplot for station CABR. Signal to Noise S5Q Data file CABR00ESP_R_2022041.xtr



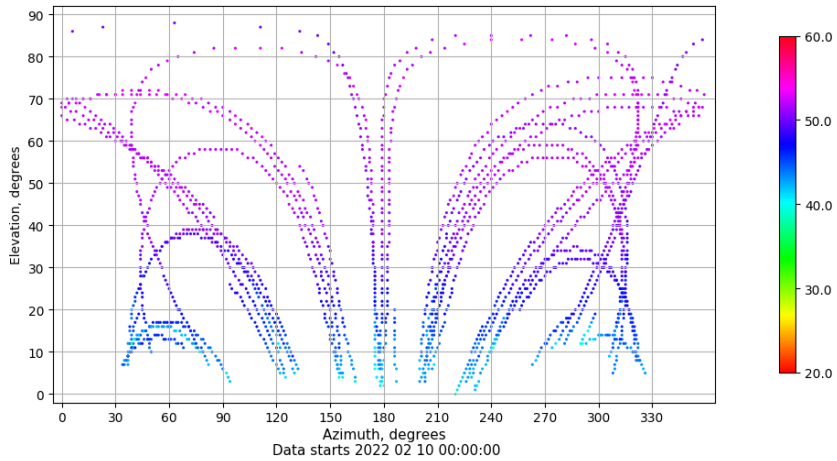
Multipath GAL E1 y E5

Skyplot for station CABR. Parameter M1C Data file CABR00ESP_R_2022041.xtr Skyplot for station CABR. Parameter M5Q Data file CABR00ESP_R_2022041.xtr



Azimut-Elevacion

Azimuth-elevation plot for station CABR. Signal to Noise S1C Data file CABR00ESP_R_2022041.xtr



Tiempo-Elevacion

Time-elevation plot for station CABR. Signal to Noise S1C Data file CABR00ESP_R_2022041.xtr

