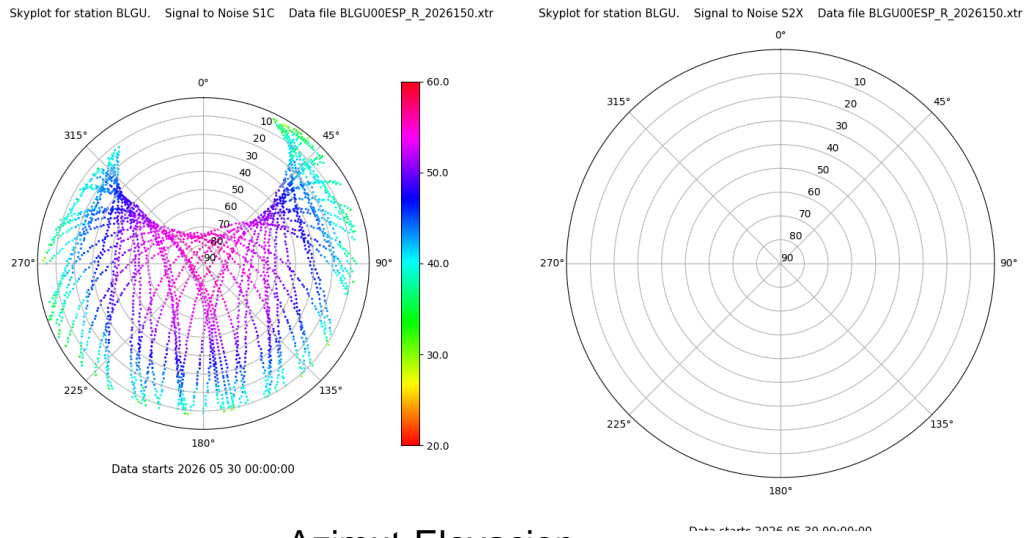


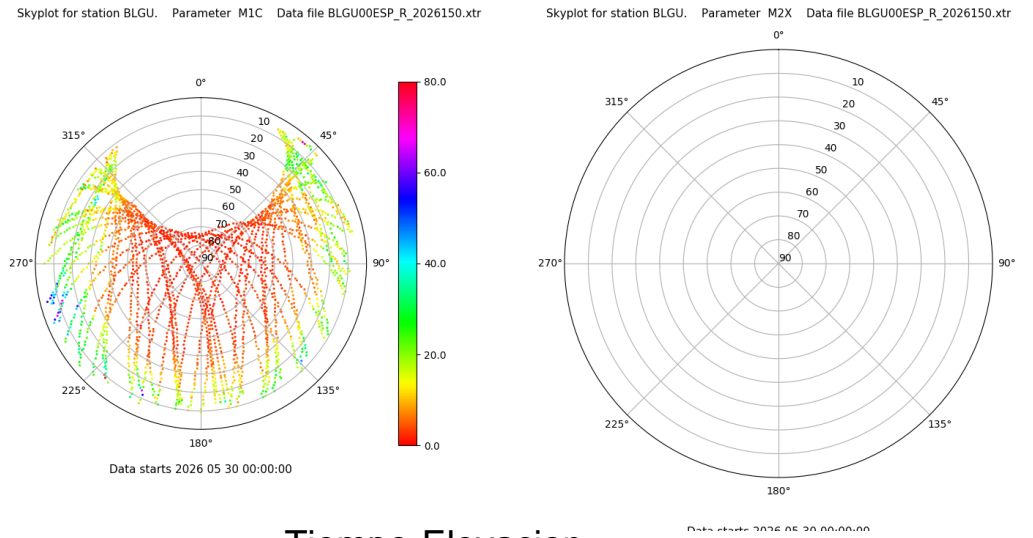
Control de calidad GNSS GPS diario

Estacion: BLGU
 Fecha: 2026 05 30
 Dia del año: 150

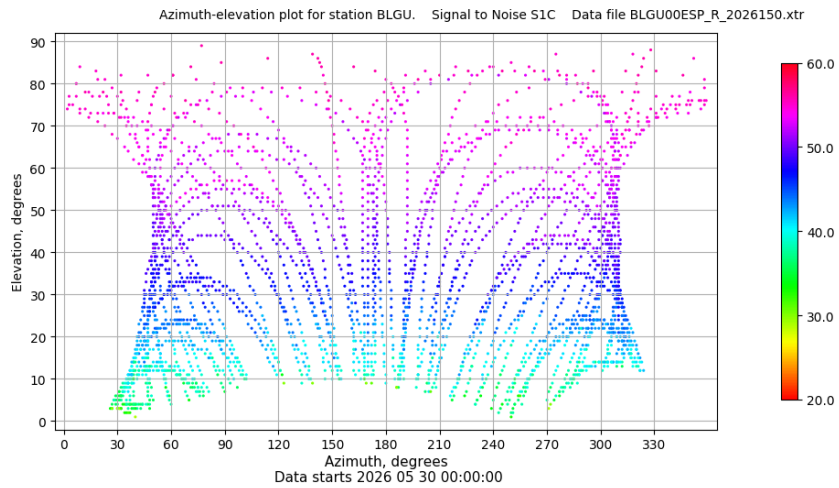
Señal-Ruido GPS L1 y L2



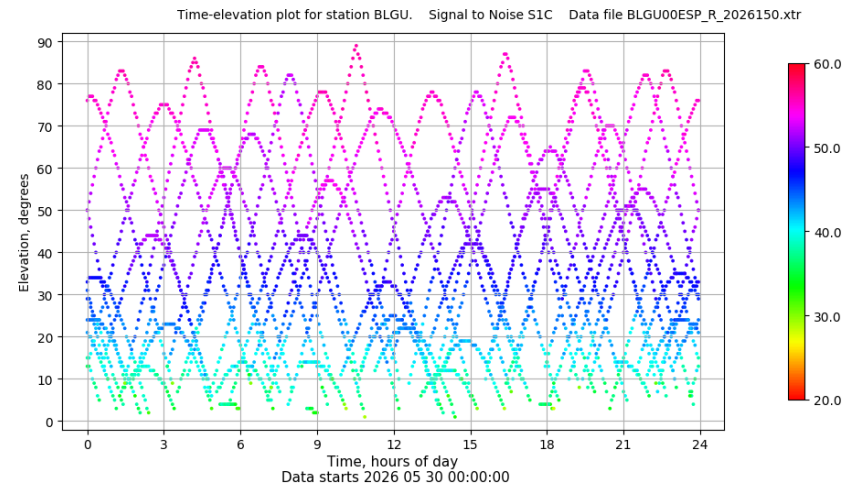
Multipath GPS L1 y L2



Azimuth-Elevacion



Tiempo-Elevacion

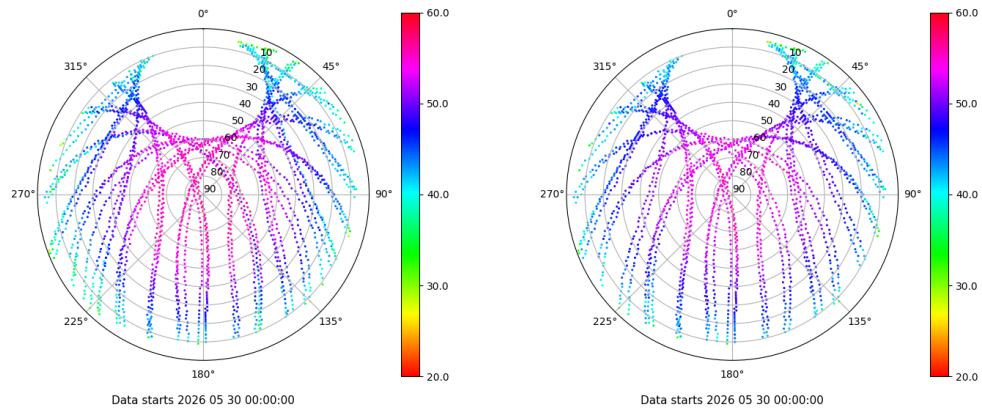


Control de calidad GNSS GLO diario

Estacion: BLGU
 Fecha: 2026 05 30
 Dia del año: 150

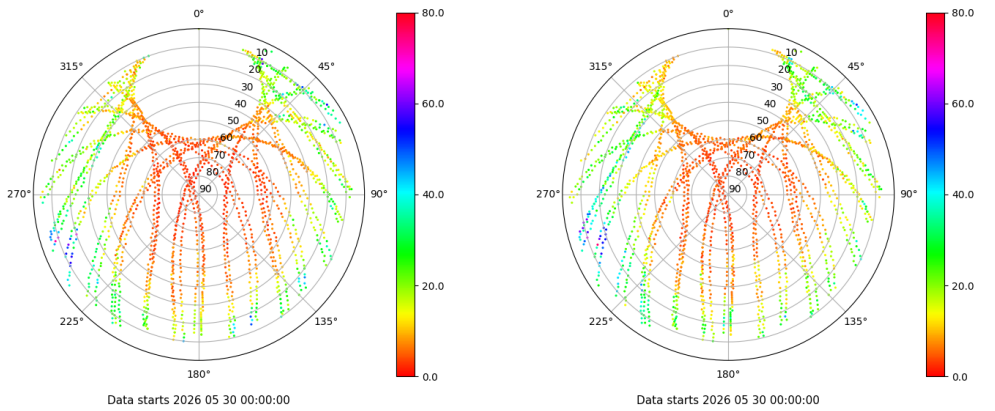
Señal-Ruido GLO L1 y L2

Skyplot for station BLGU. Signal to Noise S1C Data file BLGU00ESP_R_2026150.xtr
 Skyplot for station BLGU. Signal to Noise S2C Data file BLGU00ESP_R_2026150.xtr



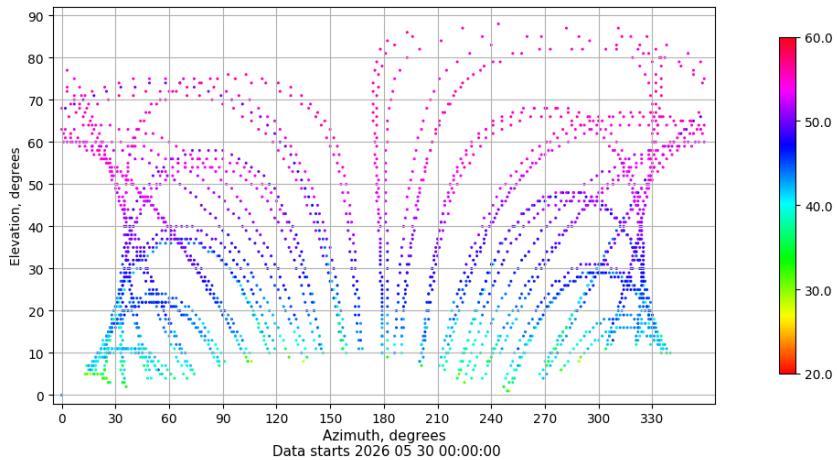
Multipath GLO L1 y L2

Skyplot for station BLGU. Parameter M1C Data file BLGU00ESP_R_2026150.xtr
 Skyplot for station BLGU. Parameter M2C Data file BLGU00ESP_R_2026150.xtr



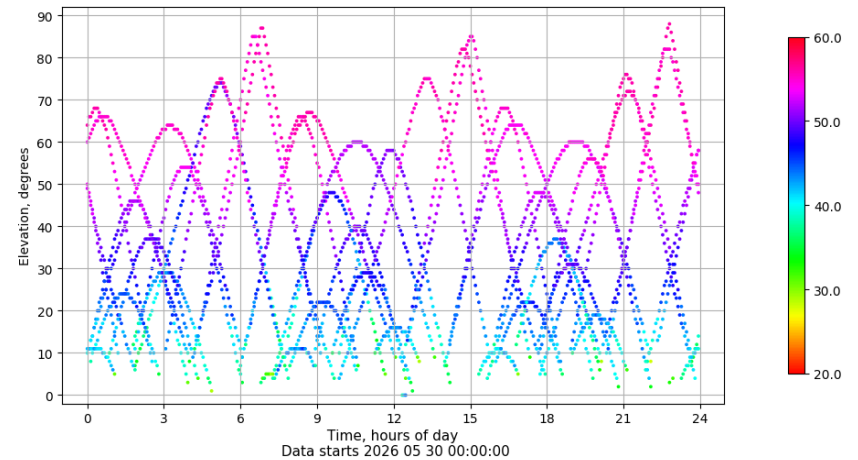
Azimut-Elevacion

Azimuth-elevation plot for station BLGU. Signal to Noise S1C Data file BLGU00ESP_R_2026150.xtr



Tiempo-Elevacion

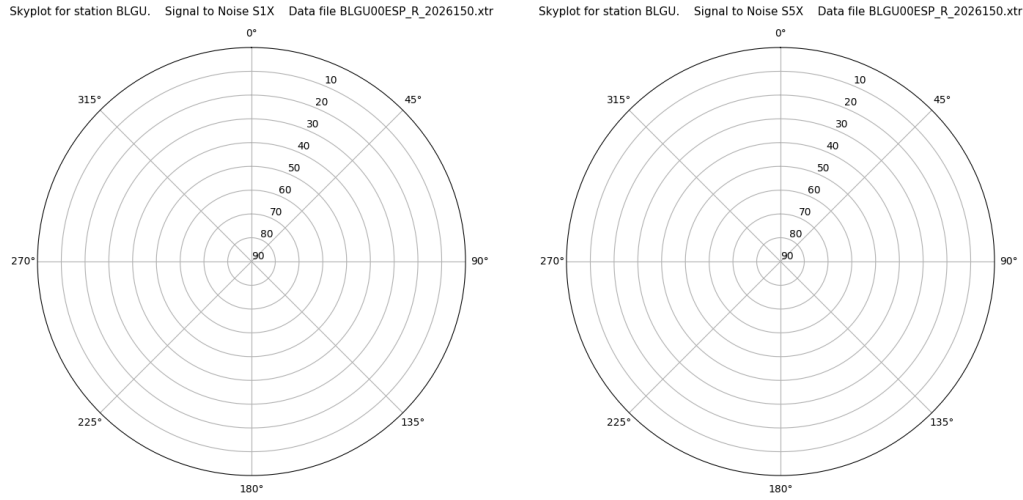
Time-elevation plot for station BLGU. Signal to Noise S1C Data file BLGU00ESP_R_2026150.xtr



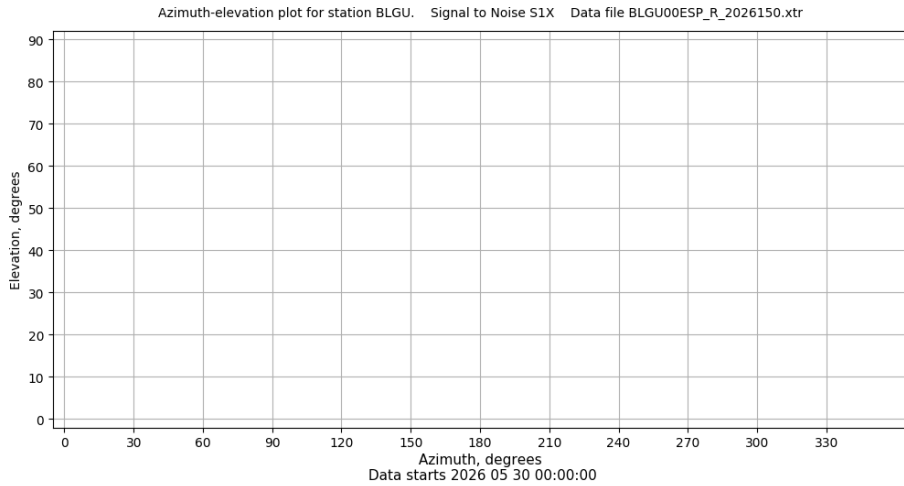
Control de calidad GNSS GAL diario

Estacion: BLGU
 Fecha: 2026 05 30
 Dia del año: 150

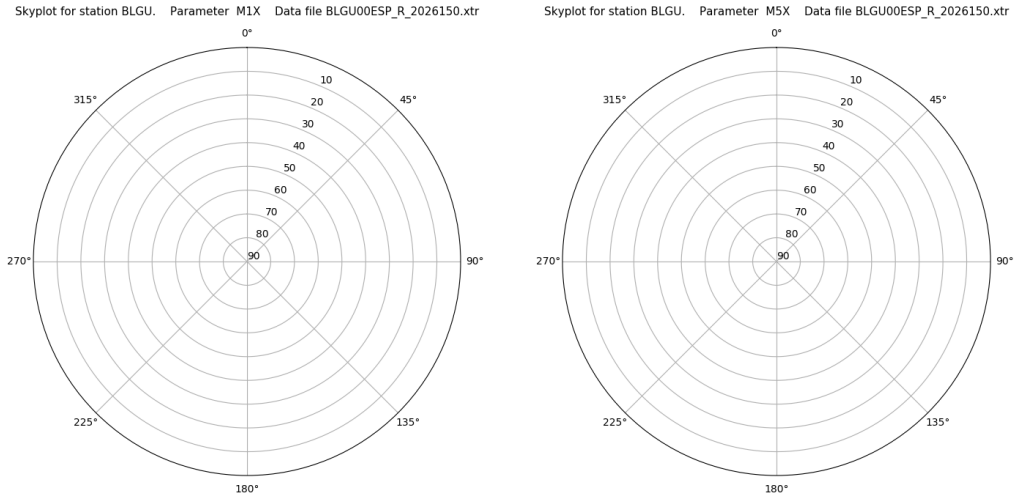
Señal-Ruido GAL E1 y E5



Azimut-Elevacion



Multipath GAL E1 y E5



Tiempo-Elevacion

