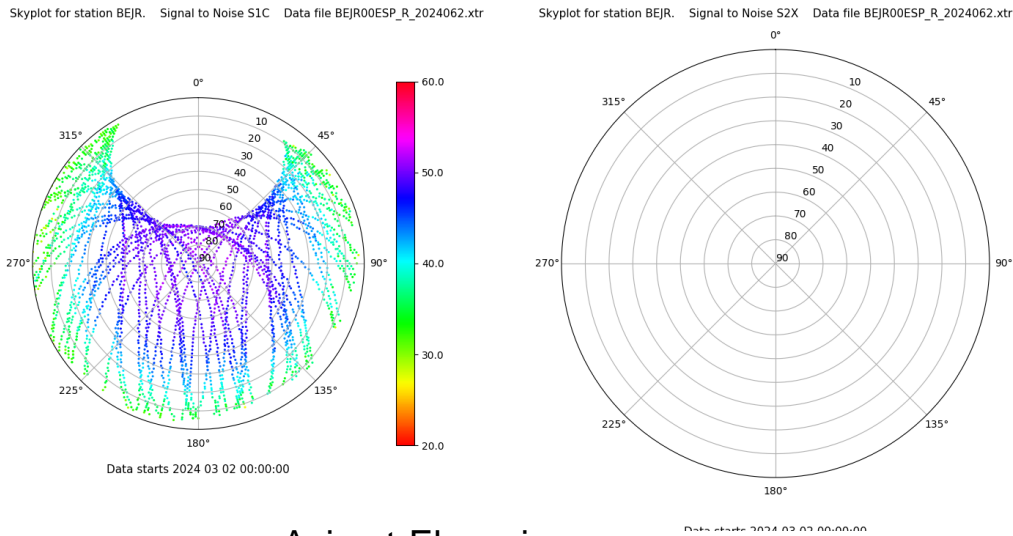


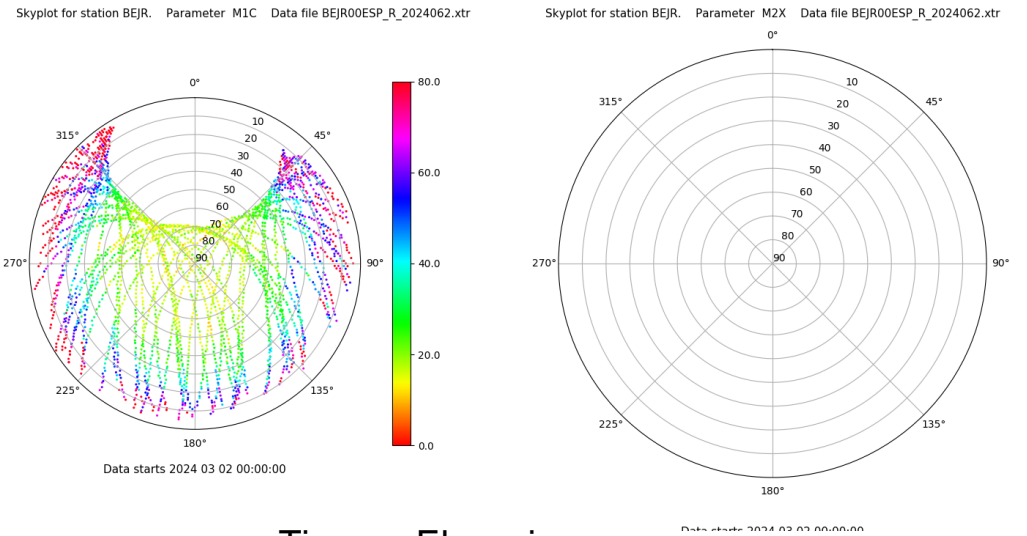
Control de calidad GNSS GPS diario

Estacion: BEJR
 Fecha: 2024 03 02
 Dia del año: 062

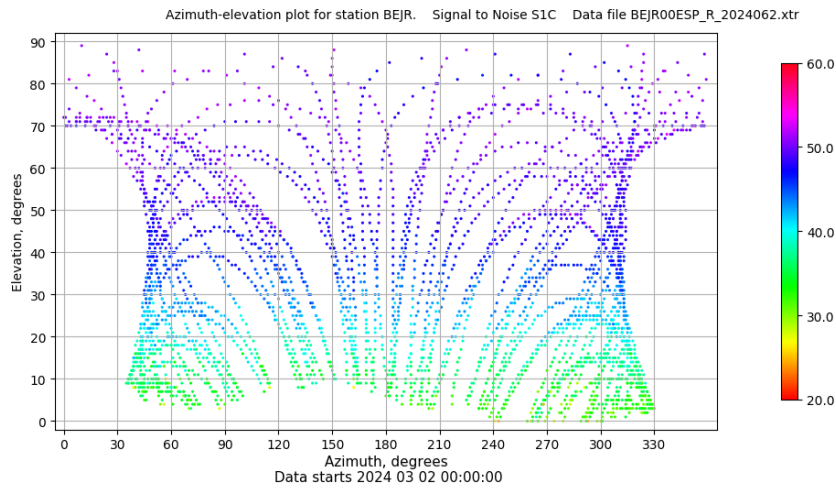
Señal-Ruido GPS L1 y L2



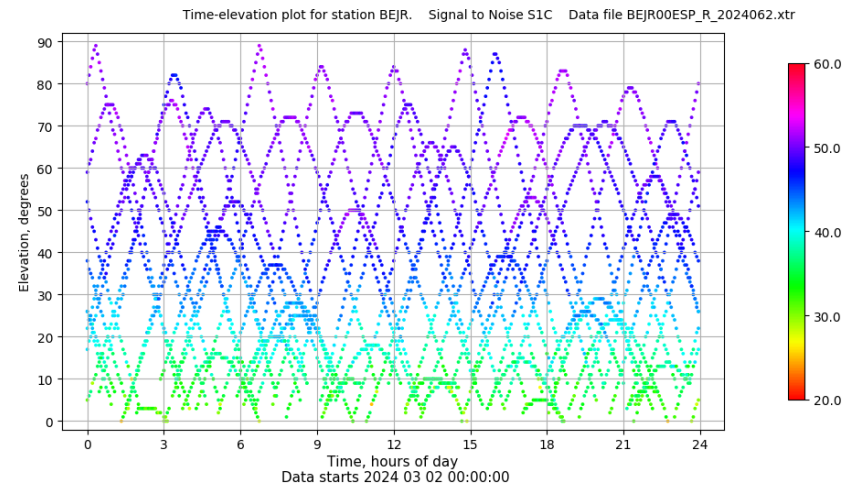
Multipath GPS L1 y L2



Azimuth-Elevacion



Tiempo-Elevacion

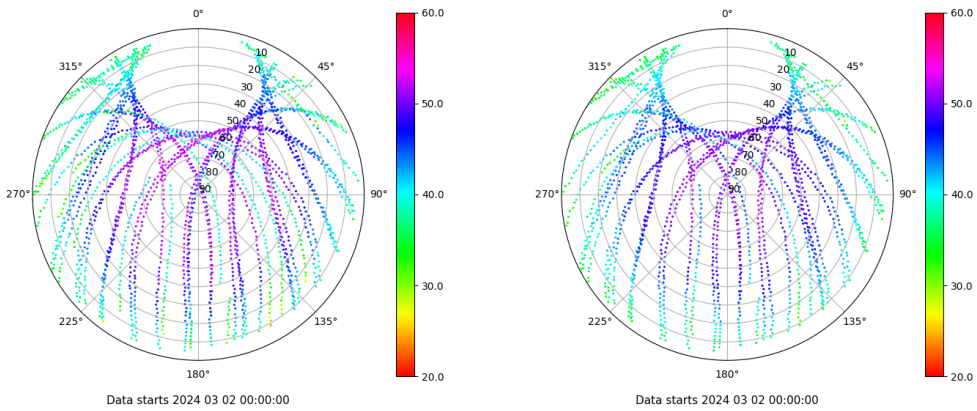


Control de calidad GNSS GLO diario

Estacion: BEJR
 Fecha: 2024 03 02
 Dia del año: 062

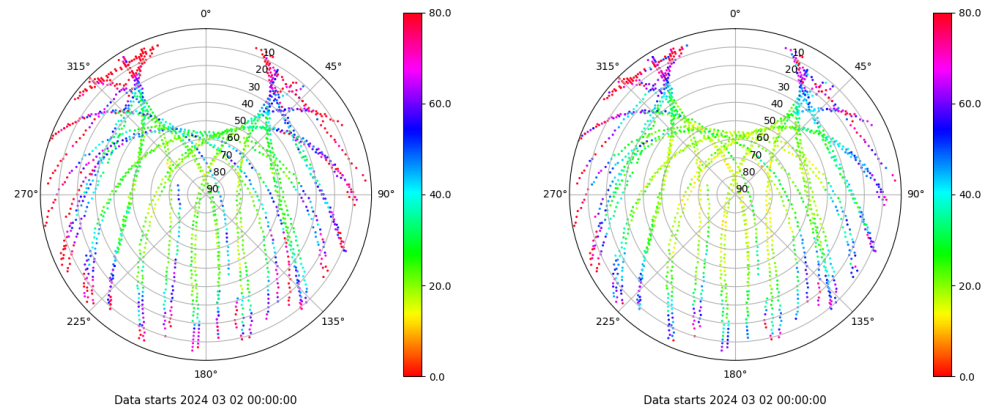
Señal-Ruido GLO L1 y L2

Skyplot for station BEJR. Signal to Noise S1C Data file BEJR00ESP_R_2024062.xtr Skyplot for station BEJR. Signal to Noise S2C Data file BEJR00ESP_R_2024062.xtr



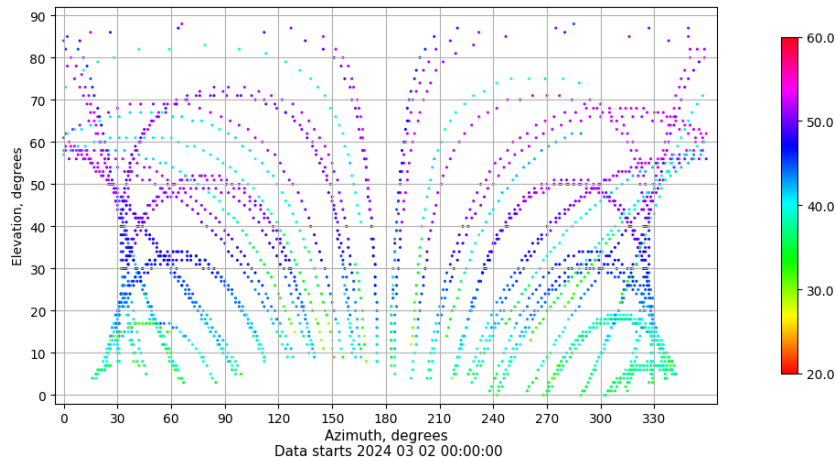
Multipath GLO L1 y L2

Skyplot for station BEJR. Parameter M1C Data file BEJR00ESP_R_2024062.xtr Skyplot for station BEJR. Parameter M2C Data file BEJR00ESP_R_2024062.xtr



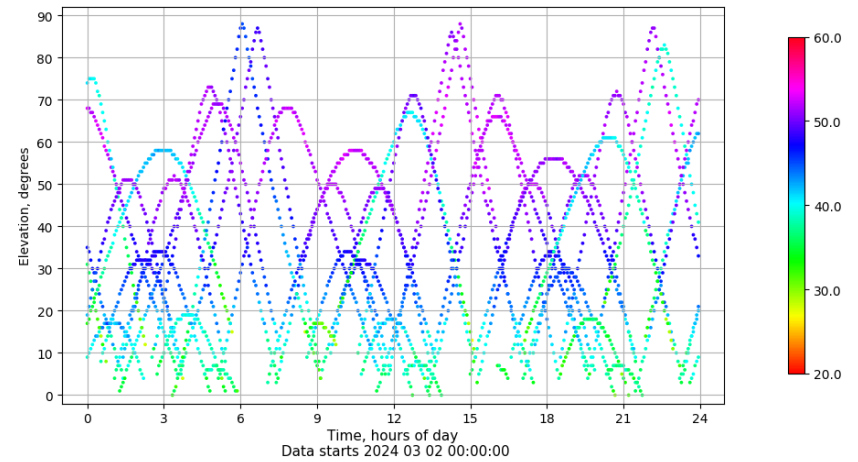
Azimuth-Elevacion

Azimuth-elevation plot for station BEJR. Signal to Noise S1C Data file BEJR00ESP_R_2024062.xtr



Tiempo-Elevacion

Time-elevation plot for station BEJR. Signal to Noise S1C Data file BEJR00ESP_R_2024062.xtr

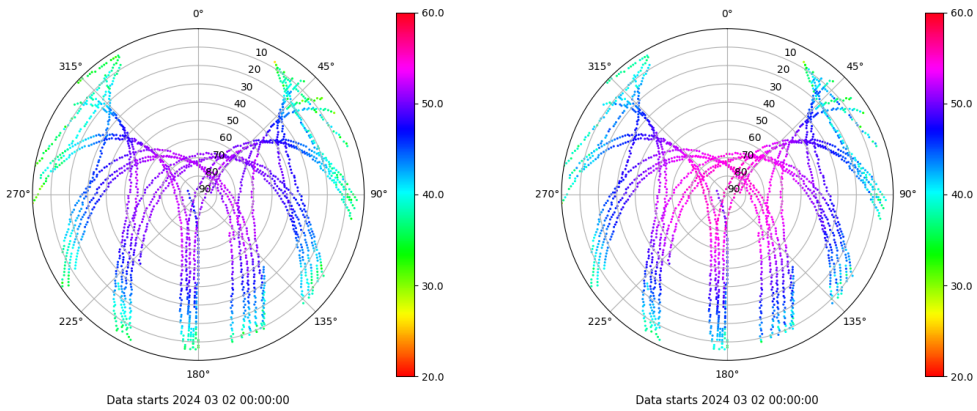


Control de calidad GNSS GAL diario

Estacion: BEJR
 Fecha: 2024 03 02
 Dia del año: 062

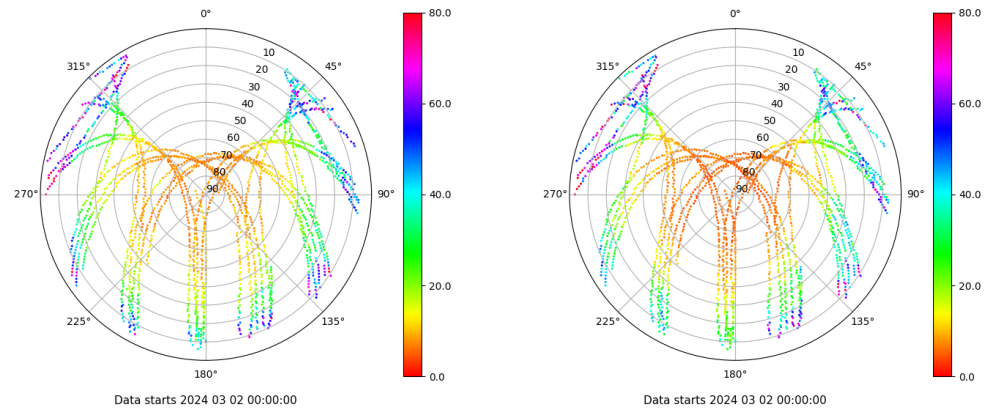
Señal-Ruido GAL E1 y E5

Skyplot for station BEJR. Signal to Noise S1X Data file BEJR00ESP_R_2024062.xtr Skyplot for station BEJR. Signal to Noise S5X Data file BEJR00ESP_R_2024062.xtr



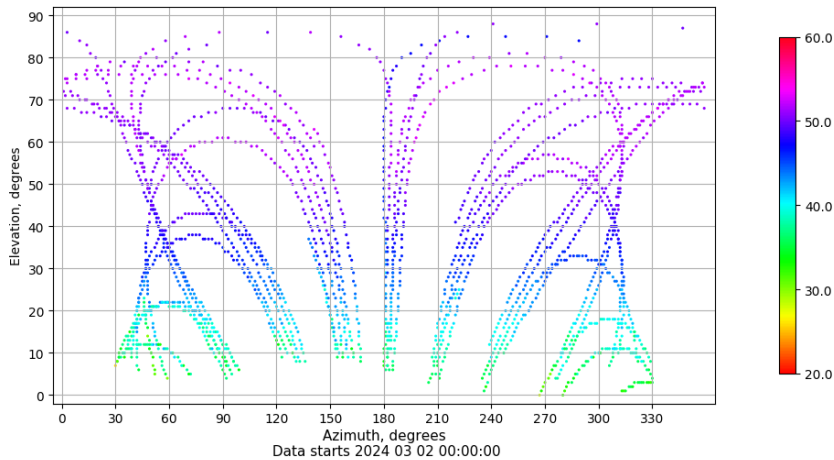
Multipath GAL E1 y E5

Skyplot for station BEJR. Parameter M1X Data file BEJR00ESP_R_2024062.xtr Skyplot for station BEJR. Parameter M5X Data file BEJR00ESP_R_2024062.xtr



Azimuth-Elevacion

Azimuth-elevation plot for station BEJR. Signal to Noise S1X Data file BEJR00ESP_R_2024062.xtr



Tiempo-Elevacion

Time-elevation plot for station BEJR. Signal to Noise S1X Data file BEJR00ESP_R_2024062.xtr

