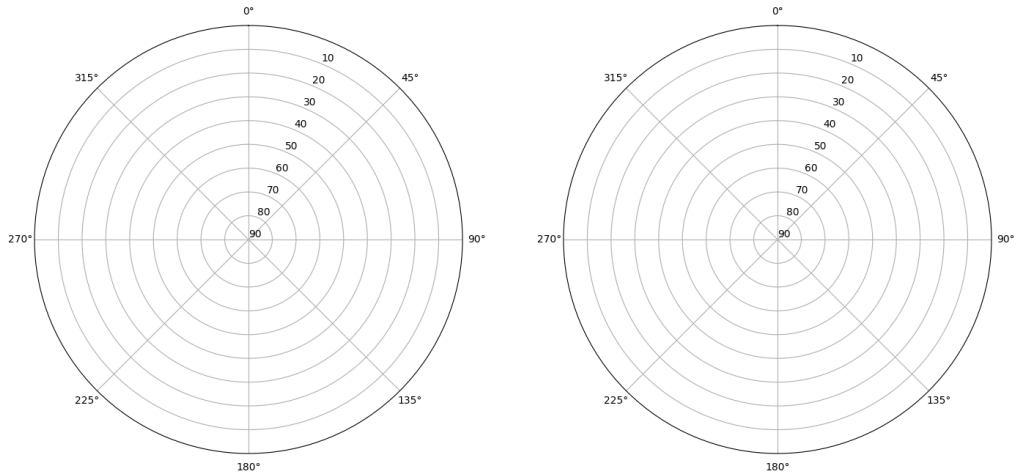


# Control de calidad GNSS GPS diario

Estacion: BCL1  
 Fecha: 2023 09 02  
 Dia del año: 245

## Señal-Ruido GPS L1 y L2

Skyplot for station BCL1. Signal to Noise S1C Data file BCL100ESP\_R\_2023245.xtr Skyplot for station BCL1. Signal to Noise S2W Data file BCL100ESP\_R\_2023245.xtr

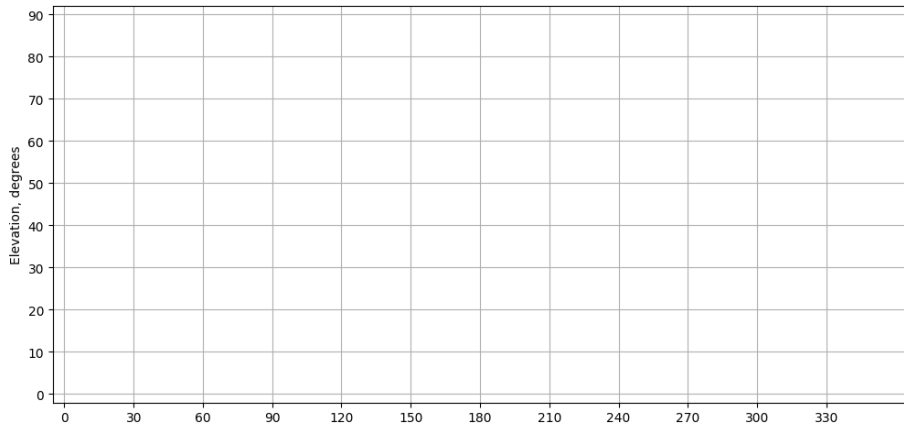


Data starts 2023 09 02 00:00:00

Data starts 2023 09 02 00:00:00

## Azimut-Elevacion

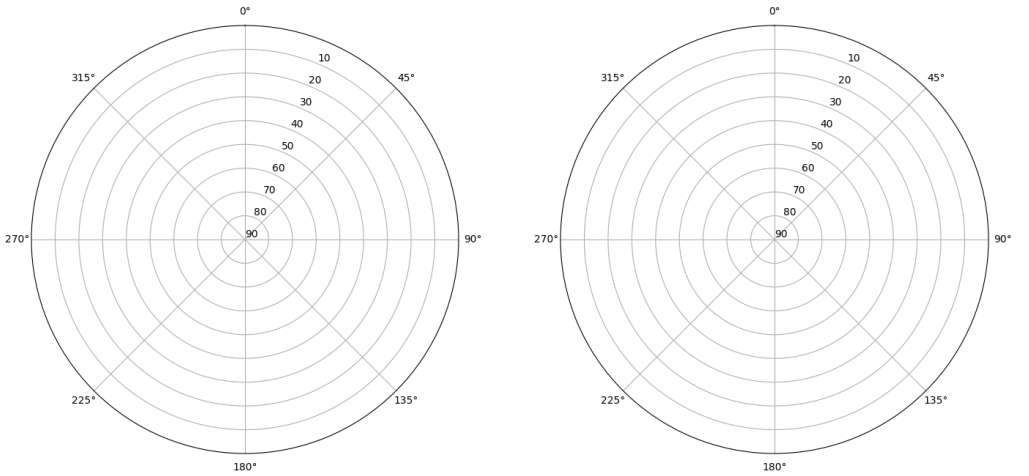
Azimuth-elevation plot for station BCL1. Signal to Noise S1C Data file BCL100ESP\_R\_2023245.xtr



Data starts 2023 09 02 00:00:00

## Multipath GPS L1 y L2

Skyplot for station BCL1. Parameter M1C Data file BCL100ESP\_R\_2023245.xtr Skyplot for station BCL1. Parameter M2W Data file BCL100ESP\_R\_2023245.xtr




Data starts 2023 09 02 00:00:00

Data starts 2023 09 02 00:00:00

## Tiempo-Elevacion

Time-elevation plot for station BCL1. Signal to Noise S1C Data file BCL100ESP\_R\_2023245.xtr

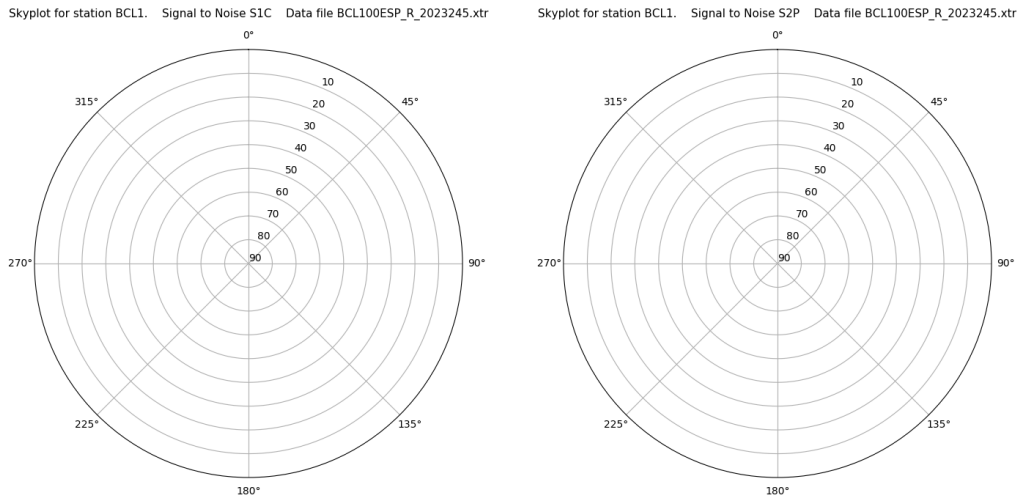


Data starts 2023 09 02 00:00:00

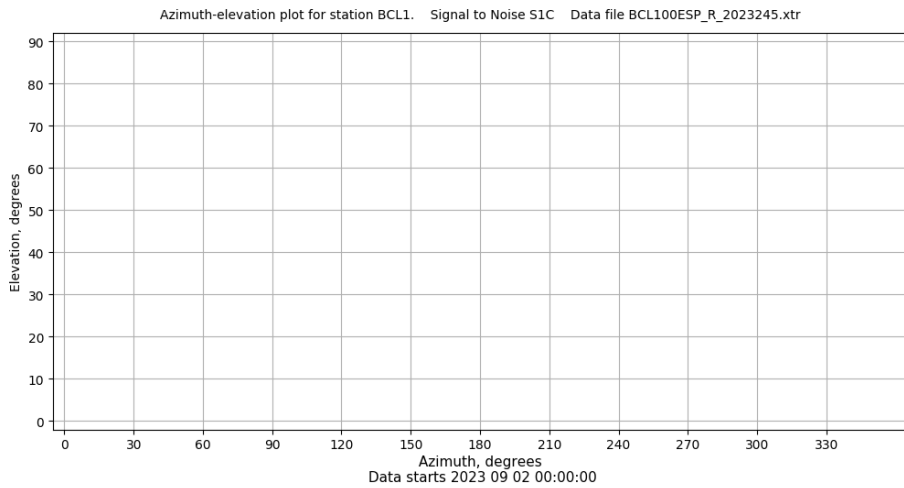
# Control de calidad GNSS GLO diario

Estacion: BCL1  
 Fecha: 2023 09 02  
 Dia del año: 245

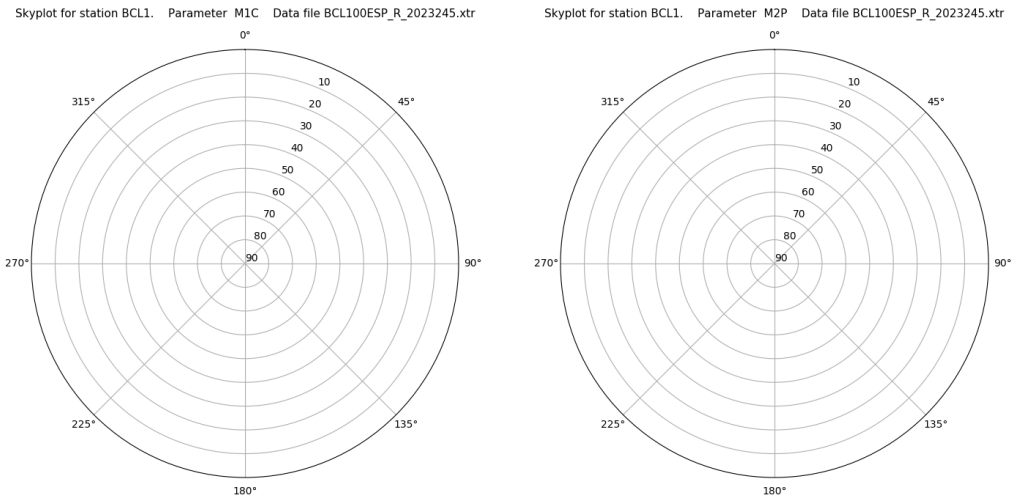
## Señal-Ruido GLO L1 y L2



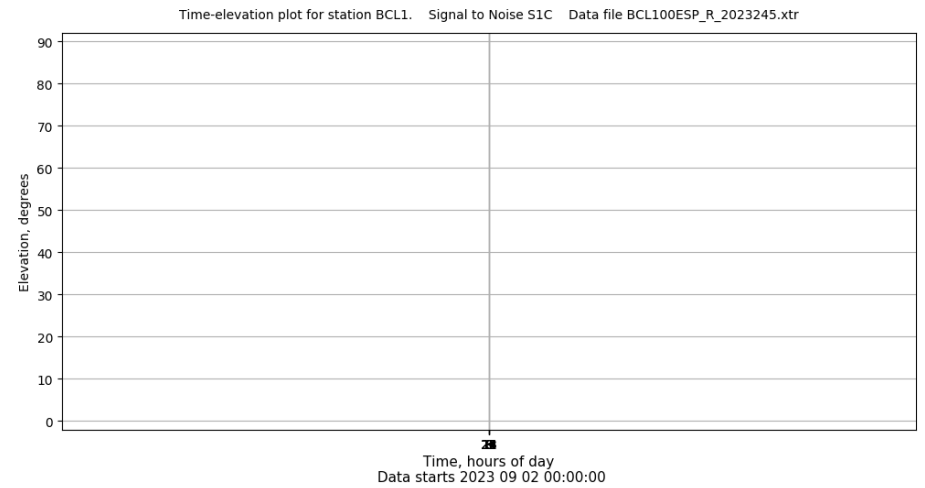
## Azimut-Elevacion



## Multipath GLO L1 y L2



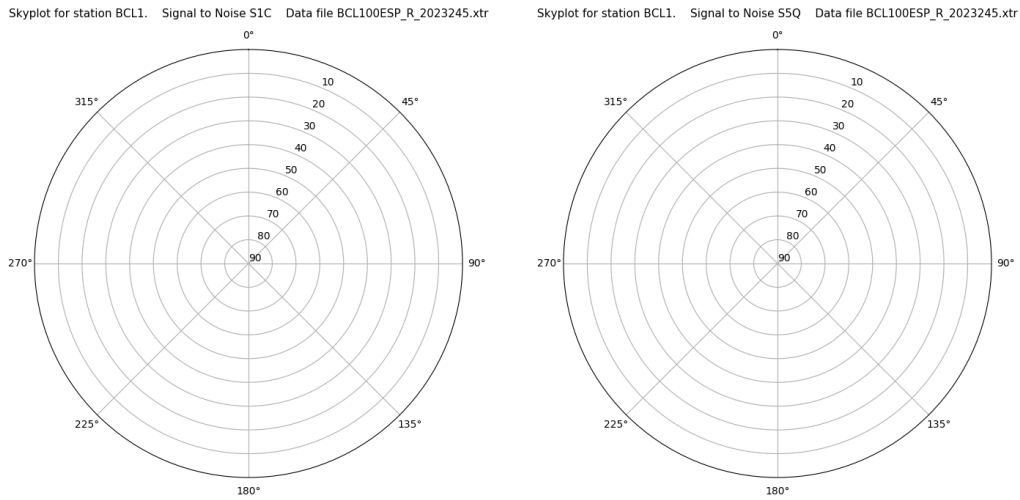
## Tiempo-Elevacion



# Control de calidad GNSS GAL diario

Estacion: BCL1  
 Fecha: 2023 09 02  
 Dia del año: 245

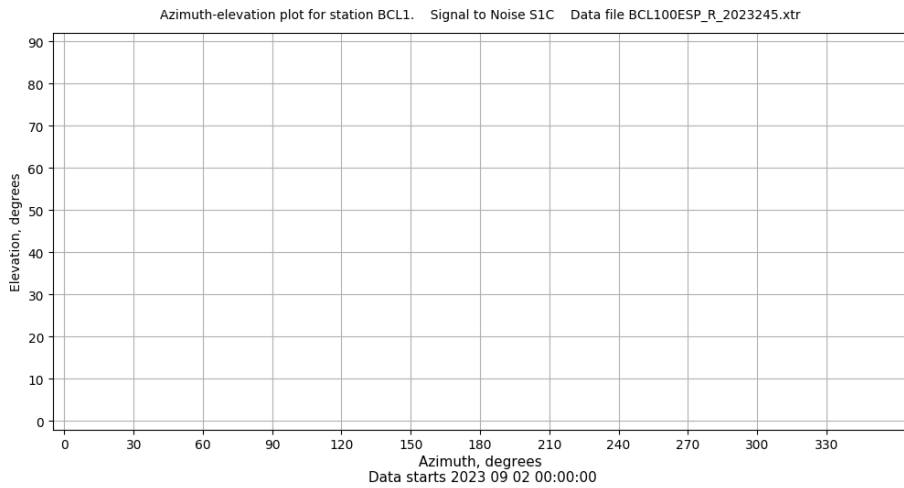
## Señal-Ruido GAL E1 y E5



Data starts 2023 09 02 00:00:00

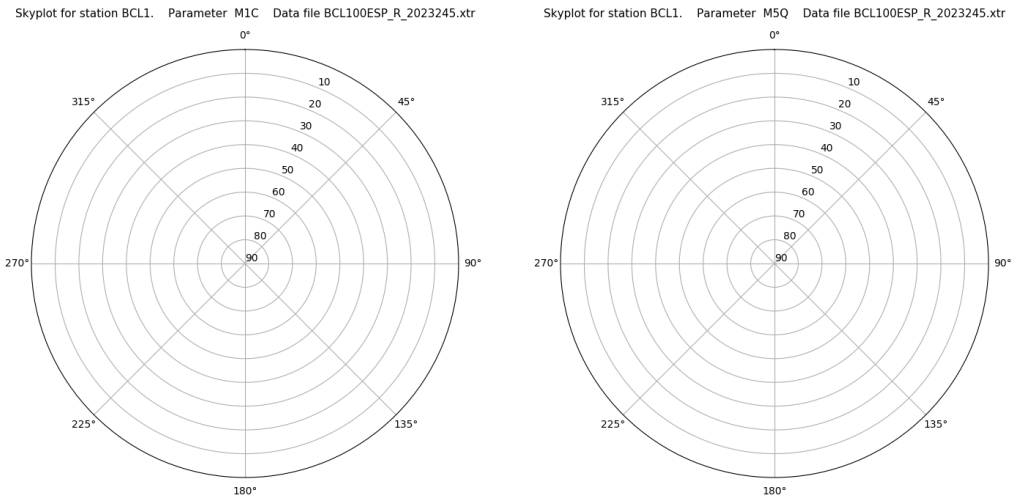
Data starts 2023 09 02 00:00:00

## Azimut-Elevacion



Data starts 2023 09 02 00:00:00

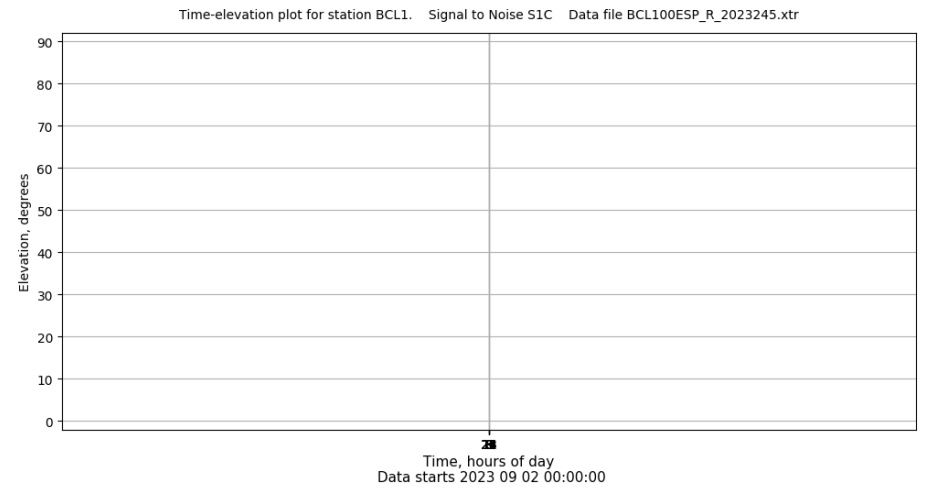
## Multipath GAL E1 y E5



Data starts 2023 09 02 00:00:00

Data starts 2023 09 02 00:00:00

## Tiempo-Elevacion



Data starts 2023 09 02 00:00:00