

# Control de calidad GNSS GPS diario

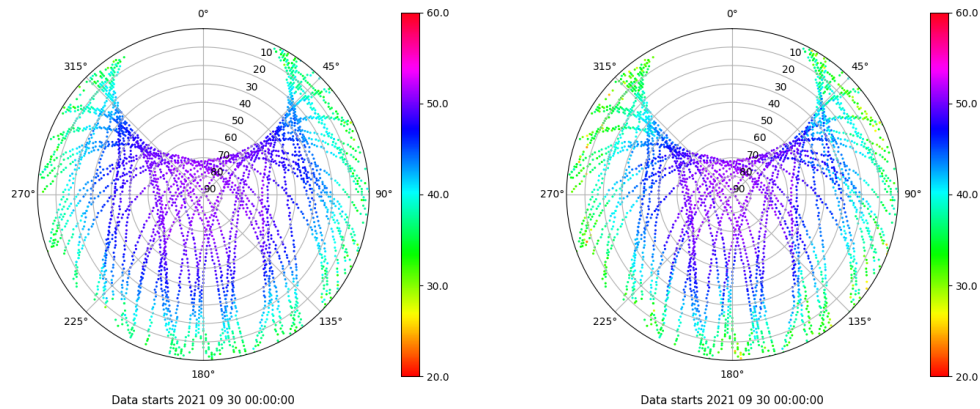
Estacion: BCL1

Fecha: 2021 09 30

Dia del año: 273

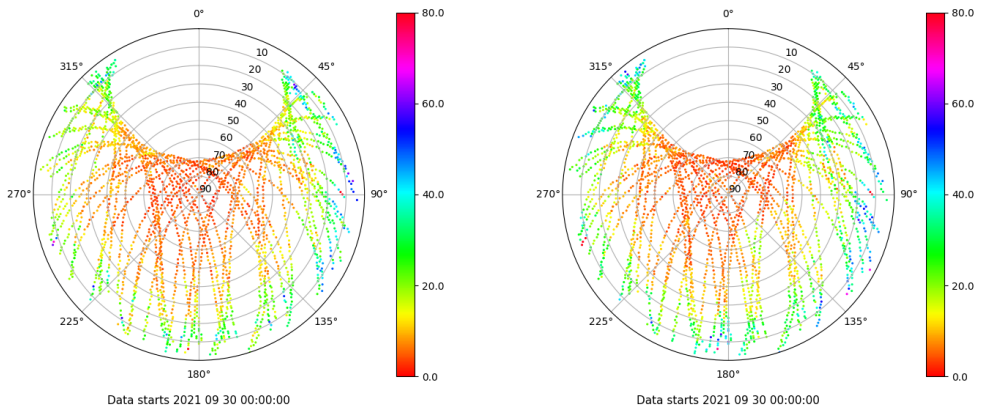
## Señal-Ruido GPS L1 y L2

Skyplot for station BCL1. Signal to Noise S1C Data file BCL100ESP\_R\_2021273.xtr Skyplot for station BCL1. Signal to Noise S2W Data file BCL100ESP\_R\_2021273.xtr



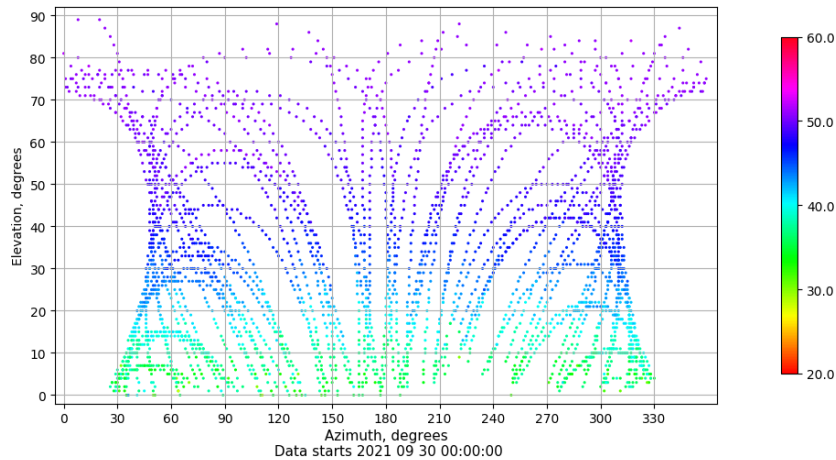
## Multipath GPS L1 y L2

Skyplot for station BCL1. Parameter M1C Data file BCL100ESP\_R\_2021273.xtr Skyplot for station BCL1. Parameter M2W Data file BCL100ESP\_R\_2021273.xtr



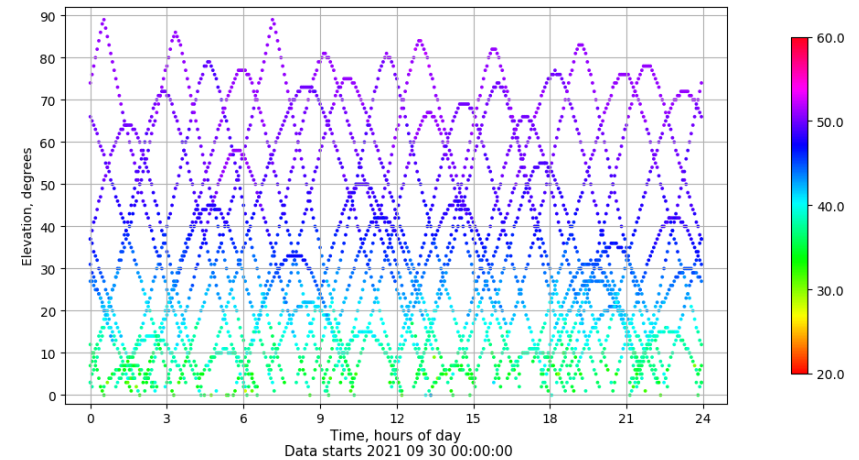
## Azimut-Elevacion

Azimuth-elevation plot for station BCL1. Signal to Noise S1C Data file BCL100ESP\_R\_2021273.xtr



## Tiempo-Elevacion

Time-elevation plot for station BCL1. Signal to Noise S1C Data file BCL100ESP\_R\_2021273.xtr



# Control de calidad GNSS GLO diario

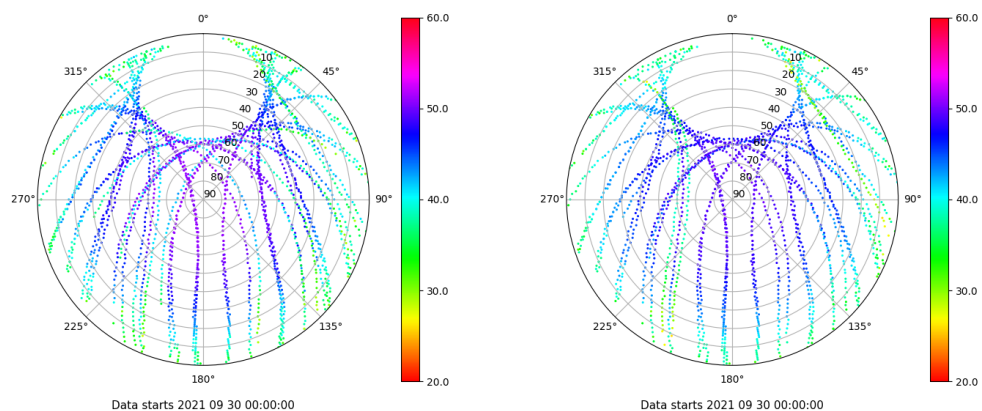
Estacion: BCL1

Fecha: 2021 09 30

Día del año: 273

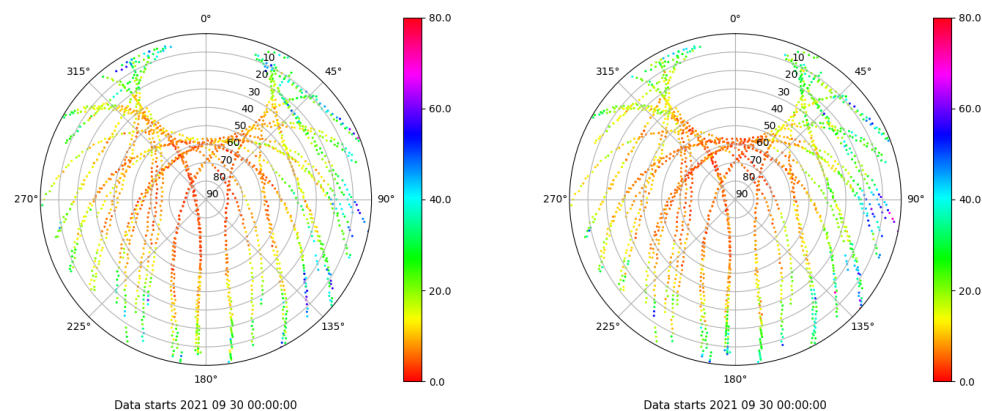
## Señal-Ruido GLO L1 y L2

Skyplot for station BCL1. Signal to Noise S1C Data file BCL100ESP\_R\_2021273.xtr Skyplot for station BCL1. Signal to Noise S2P Data file BCL100ESP\_R\_2021273.xtr



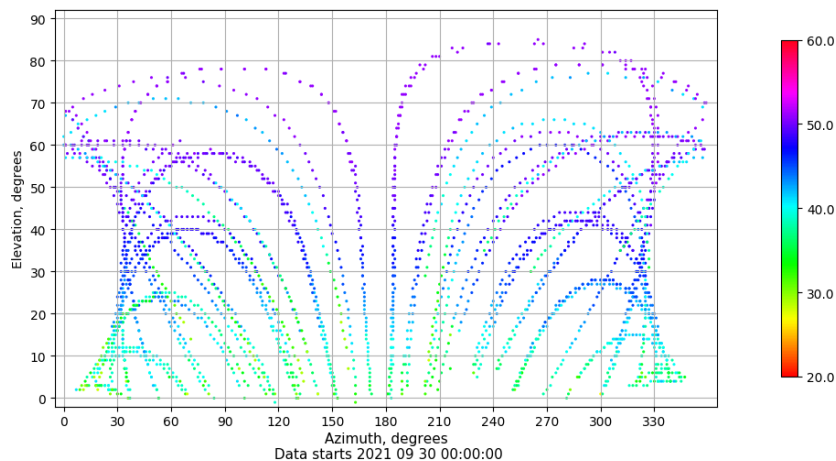
## Multipath GLO L1 y L2

Skyplot for station BCL1. Parameter M1C Data file BCL100ESP\_R\_2021273.xtr Skyplot for station BCL1. Parameter M2P Data file BCL100ESP\_R\_2021273.xtr



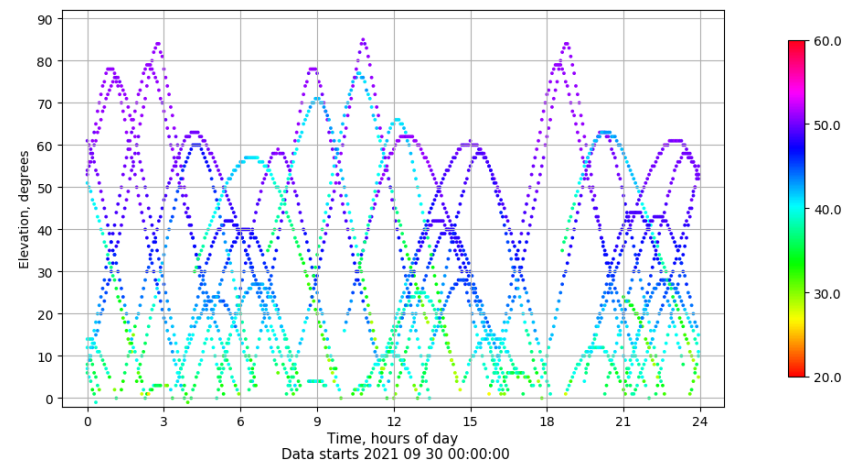
## Azimut-Elevacion

Azimuth-elevation plot for station BCL1. Signal to Noise S1C Data file BCL100ESP\_R\_2021273.xtr



## Tiempo-Elevacion

Time-elevation plot for station BCL1. Signal to Noise S1C Data file BCL100ESP\_R\_2021273.xtr



# Control de calidad GNSS GAL diario

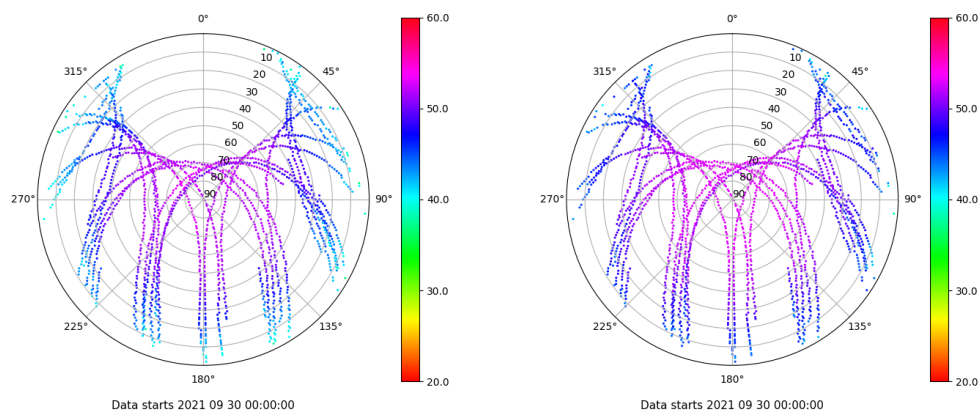
Estacion: BCL1

Fecha: 2021 09 30

Dia del año: 273

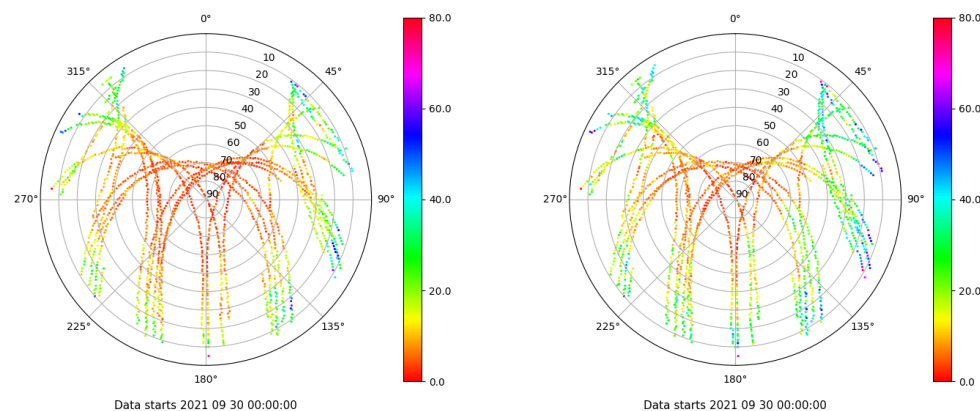
## Señal-Ruido GAL E1 y E5

Skyplot for station BCL1. Signal to Noise S1C Data file BCL100ESP\_R\_2021273.xtr Skyplot for station BCL1. Signal to Noise S5Q Data file BCL100ESP\_R\_2021273.xtr



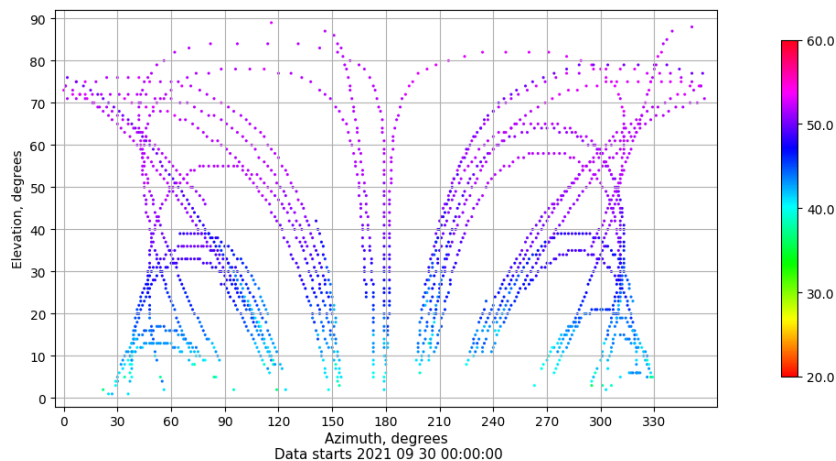
## Multipath GAL E1 y E5

Skyplot for station BCL1. Parameter M1C Data file BCL100ESP\_R\_2021273.xtr Skyplot for station BCL1. Parameter M5Q Data file BCL100ESP\_R\_2021273.xtr



## Azimut-Elevacion

Azimuth-elevation plot for station BCL1. Signal to Noise S1C Data file BCL100ESP\_R\_2021273.xtr



## Tiempo-Elevacion

Time-elevation plot for station BCL1. Signal to Noise S1C Data file BCL100ESP\_R\_2021273.xtr

