

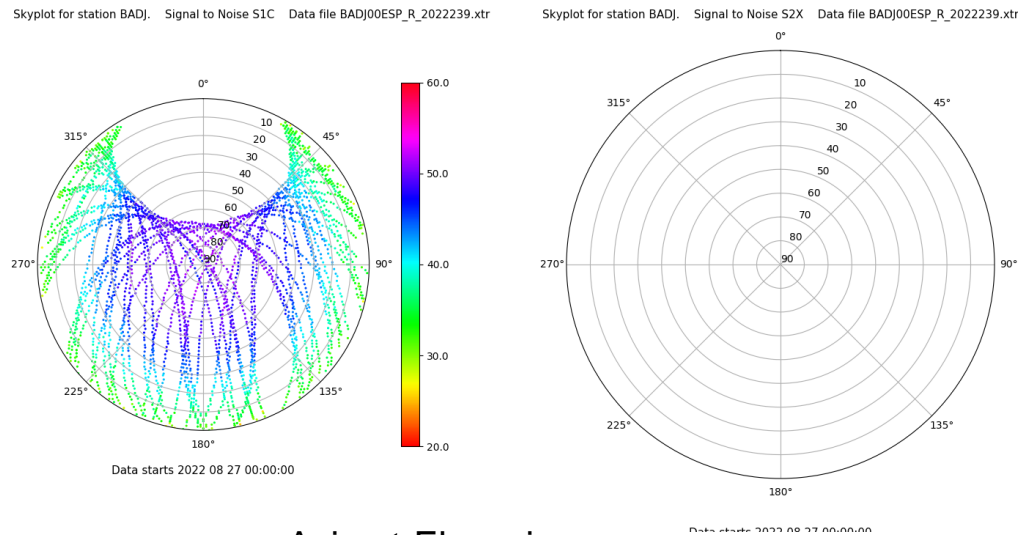
Control de calidad GNSS GPS diario

Estacion: BADJ

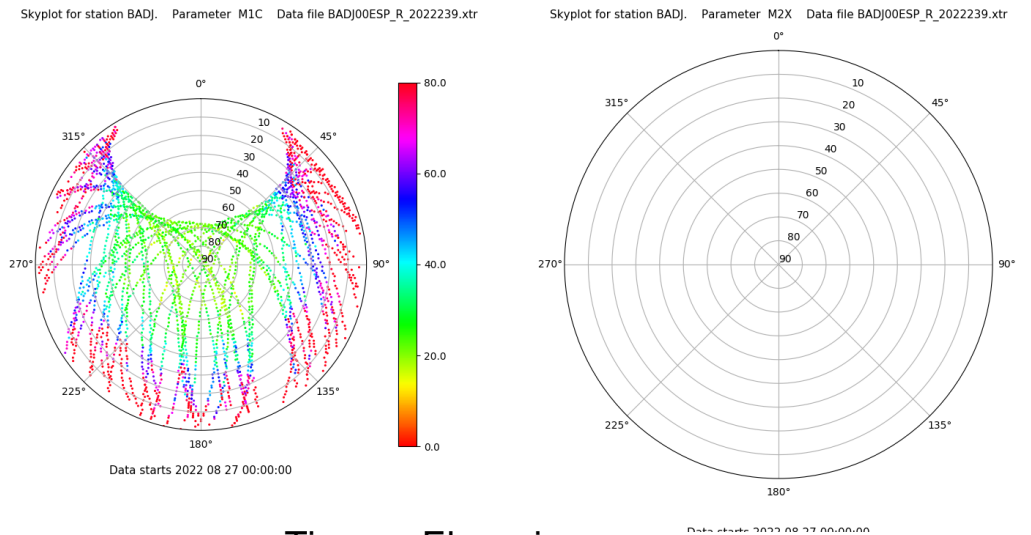
Fecha: 2022 08 27

Día del año: 239

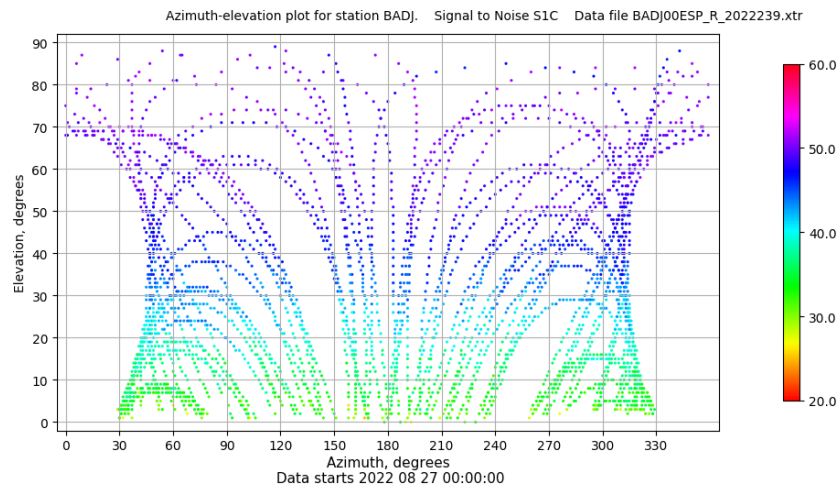
Señal-Ruido GPS L1 y L2



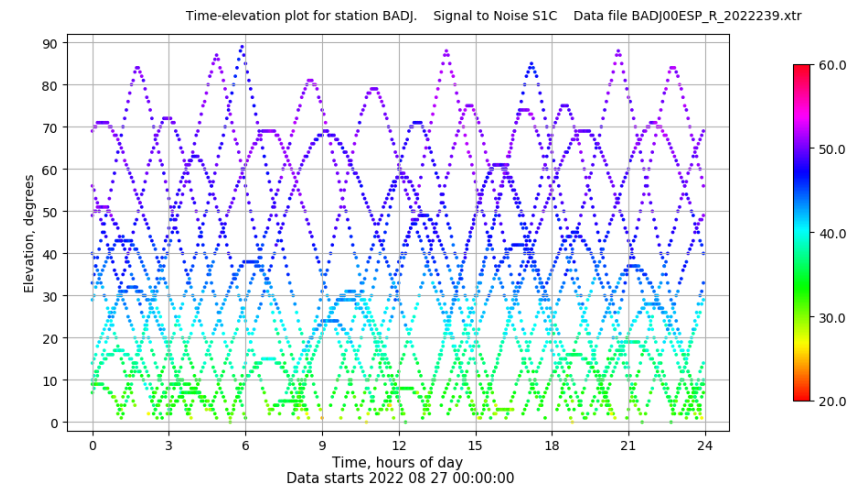
Multipath GPS L1 y L2



Azimut-Elevacion



Tiempo-Elevacion



Control de calidad GNSS GLO diario

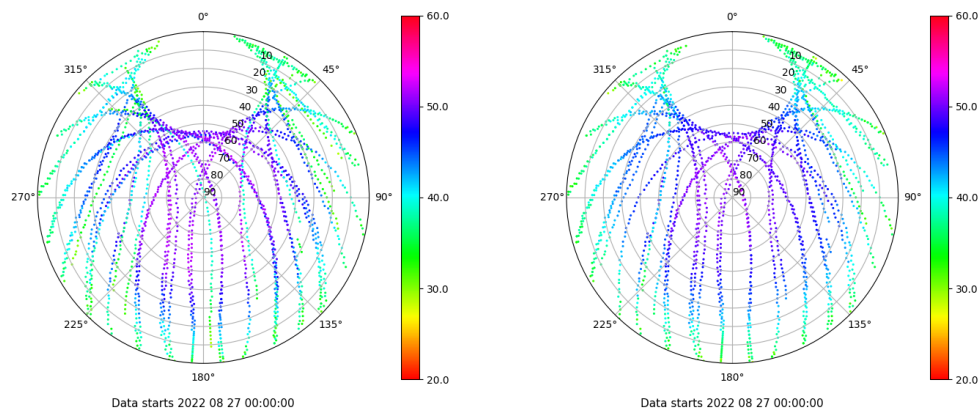
Estacion: BADJ

Fecha: 2022 08 27

Dia del año: 239

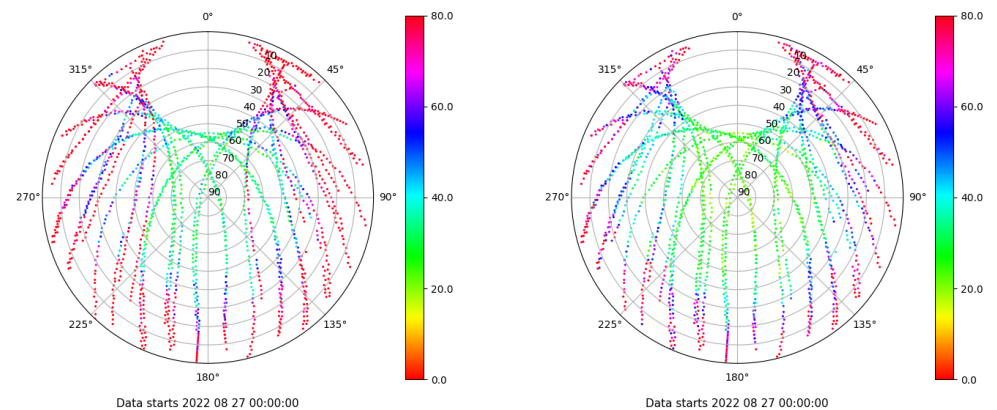
Señal-Ruido GLO L1 y L2

Skyplot for station BADJ. Signal to Noise S1C Data file BADJ00ESP_R_2022239.xtr Skyplot for station BADJ. Signal to Noise S2C Data file BADJ00ESP_R_2022239.xtr



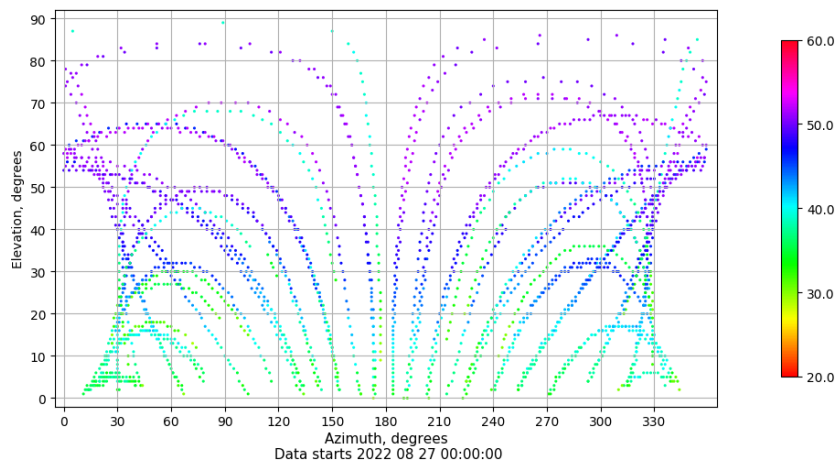
Multipath GLO L1 y L2

Skyplot for station BADJ. Parameter M1C Data file BADJ00ESP_R_2022239.xtr Skyplot for station BADJ. Parameter M2C Data file BADJ00ESP_R_2022239.xtr



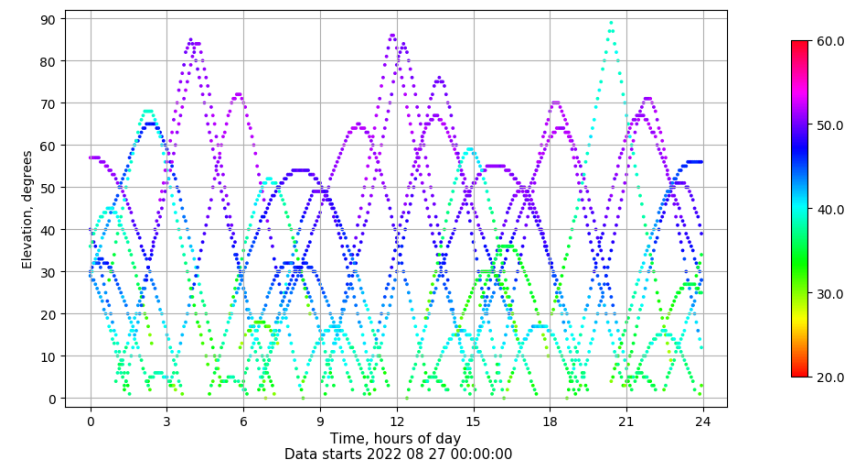
Azimut-Elevacion

Azimuth-elevation plot for station BADJ. Signal to Noise S1C Data file BADJ00ESP_R_2022239.xtr



Tiempo-Elevacion

Time-elevation plot for station BADJ. Signal to Noise S1C Data file BADJ00ESP_R_2022239.xtr



Control de calidad GNSS GAL diario

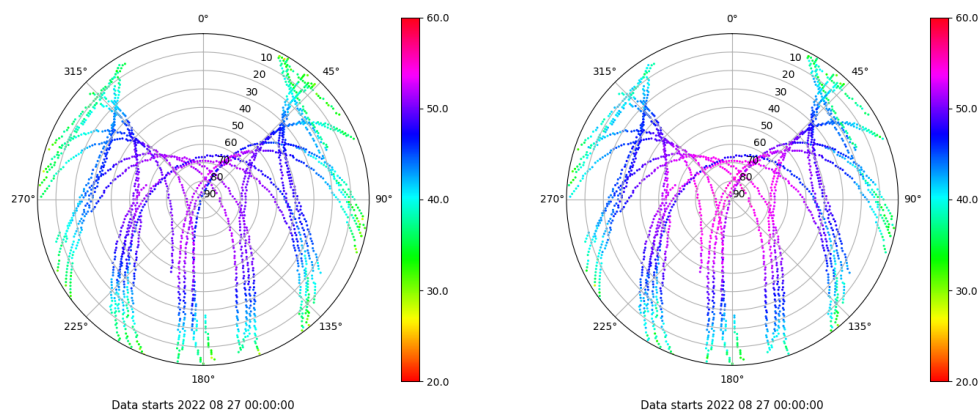
Estacion: BADJ

Fecha: 2022 08 27

Día del año: 239

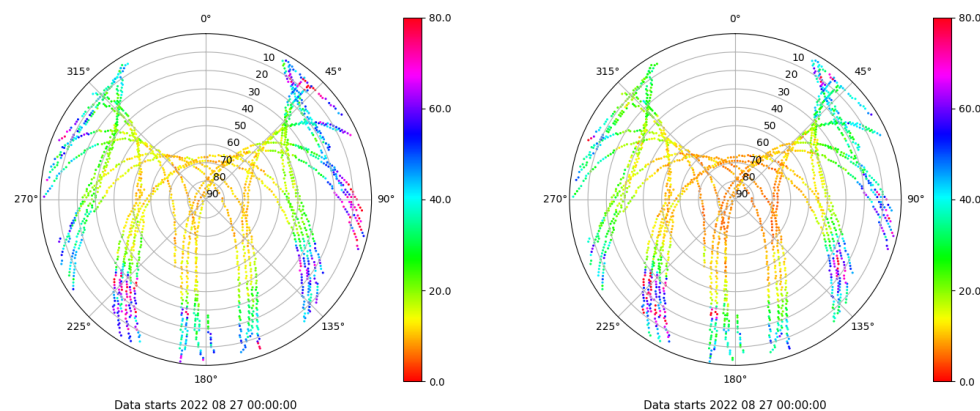
Señal-Ruido GAL E1 y E5

Skyplot for station BADJ. Signal to Noise S1X Data file BADJ00ESP_R_2022239.xtr Skyplot for station BADJ. Signal to Noise S5X Data file BADJ00ESP_R_2022239.xtr



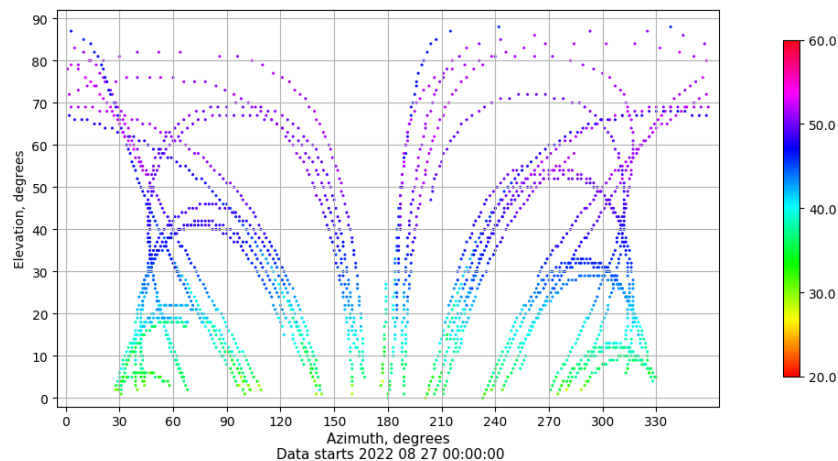
Multipath GAL E1 y E5

Skyplot for station BADJ. Parameter M1X Data file BADJ00ESP_R_2022239.xtr Skyplot for station BADJ. Parameter M5X Data file BADJ00ESP_R_2022239.xtr



Azimut-Elevacion

Azimuth-elevation plot for station BADJ. Signal to Noise S1X Data file BADJ00ESP_R_2022239.xtr



Tiempo-Elevacion

Time-elevation plot for station BADJ. Signal to Noise S1X Data file BADJ00ESP_R_2022239.xtr

