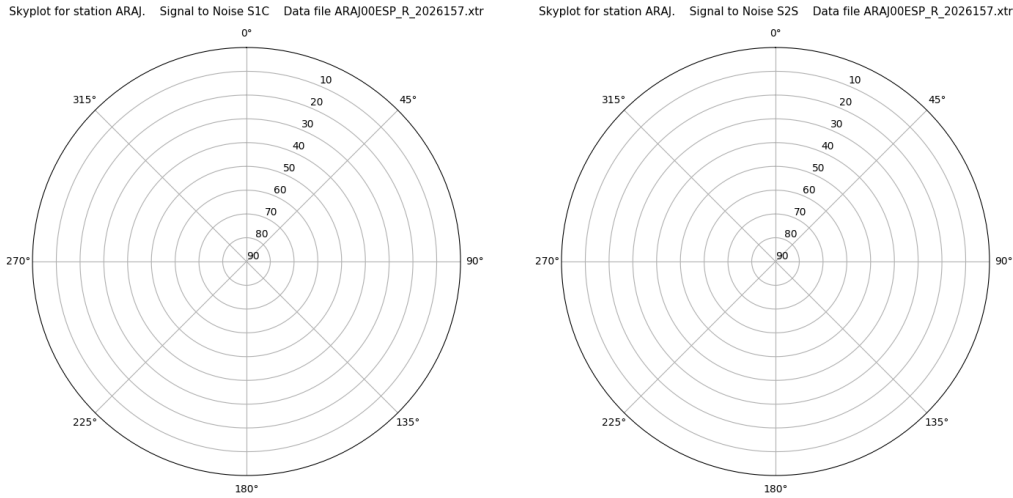


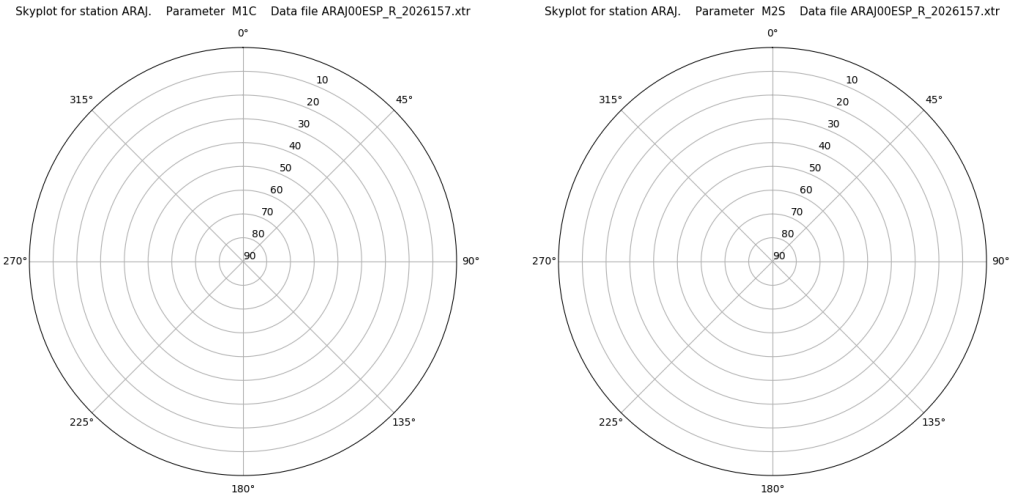
Control de calidad GNSS GPS diario

Estacion: ARAJ
 Fecha: 2026 06 06
 Dia del año: 157

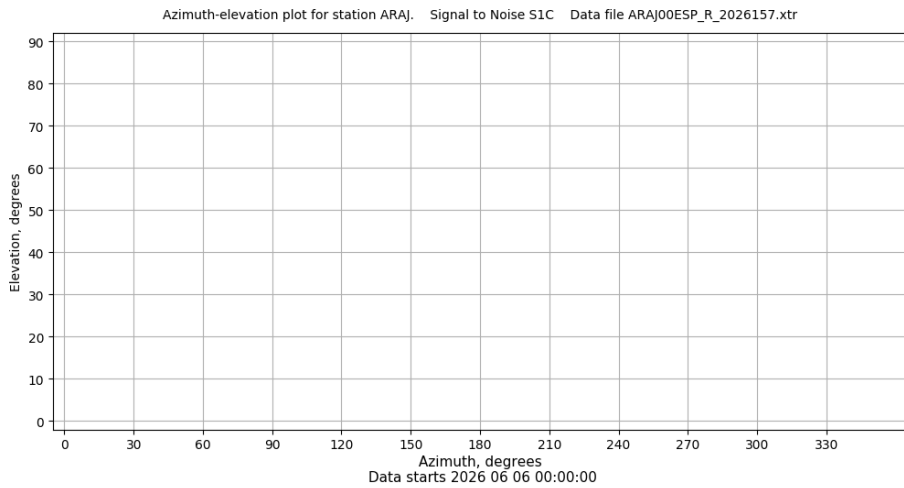
Señal-Ruido GPS L1 y L2



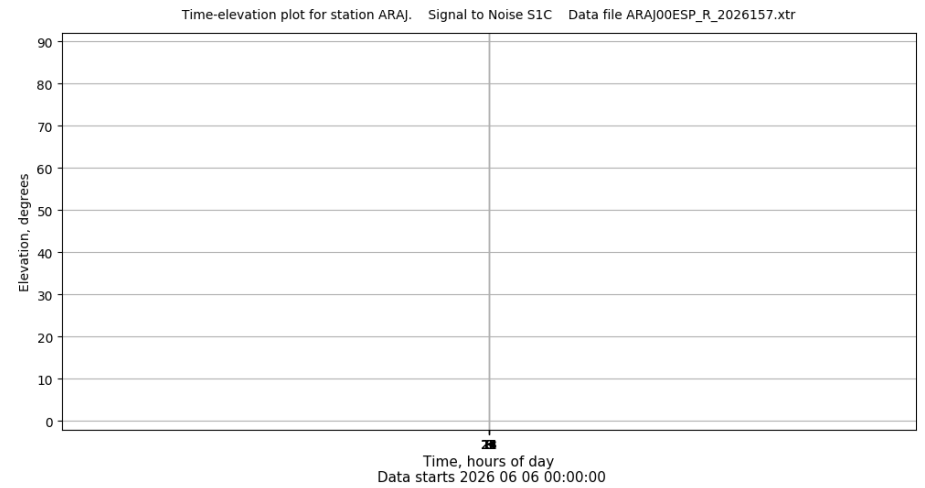
Multipath GPS L1 y L2



Azimut-Elevacion



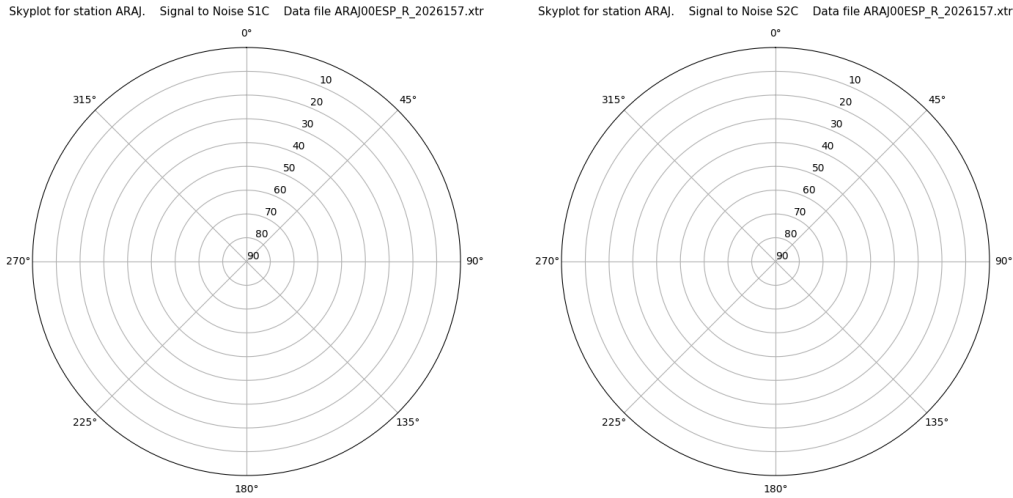
Tiempo-Elevacion



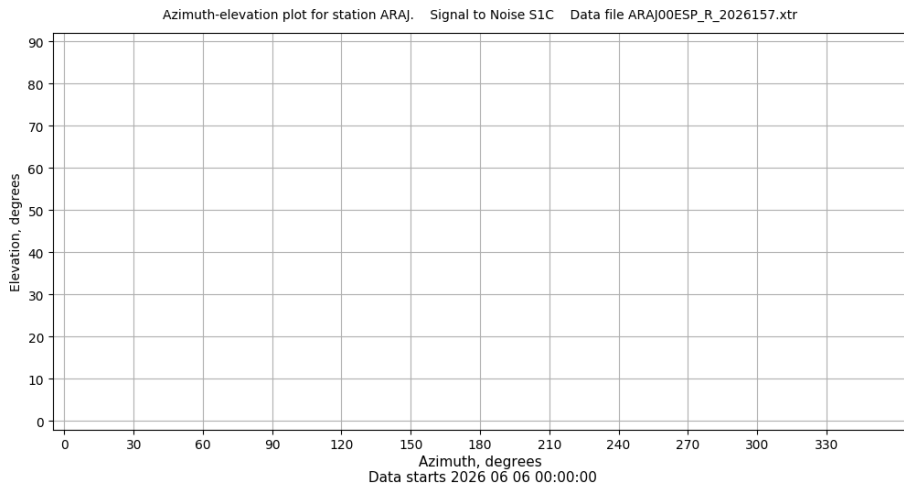
Control de calidad GNSS GLO diario

Estacion: ARAJ
 Fecha: 2026 06 06
 Dia del año: 157

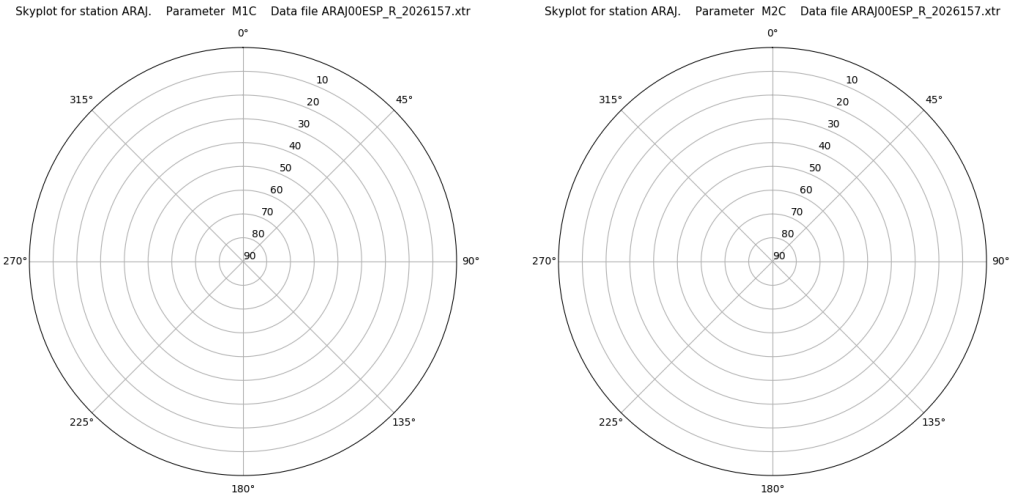
Señal-Ruido GLO L1 y L2



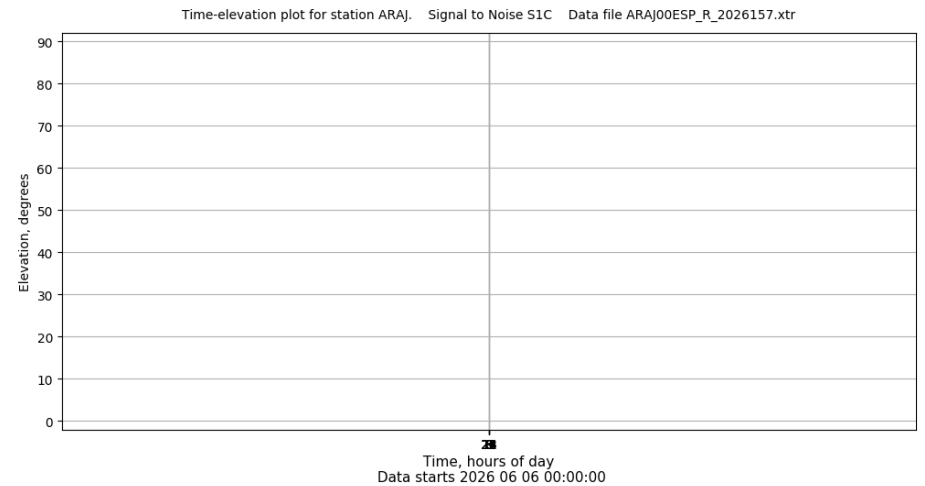
Azimut-Elevacion



Multipath GLO L1 y L2



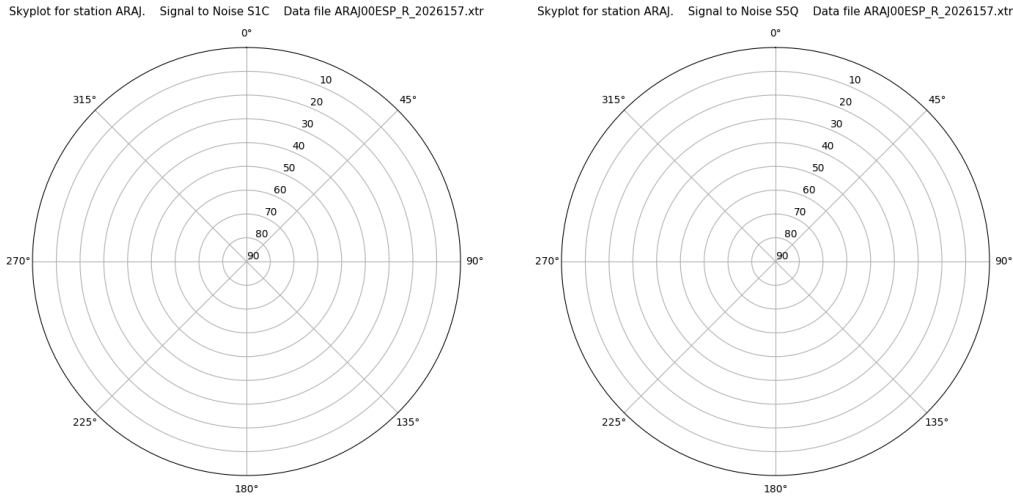
Tiempo-Elevacion



Control de calidad GNSS GAL diario

Estacion: ARAJ
 Fecha: 2026 06 06
 Dia del año: 157

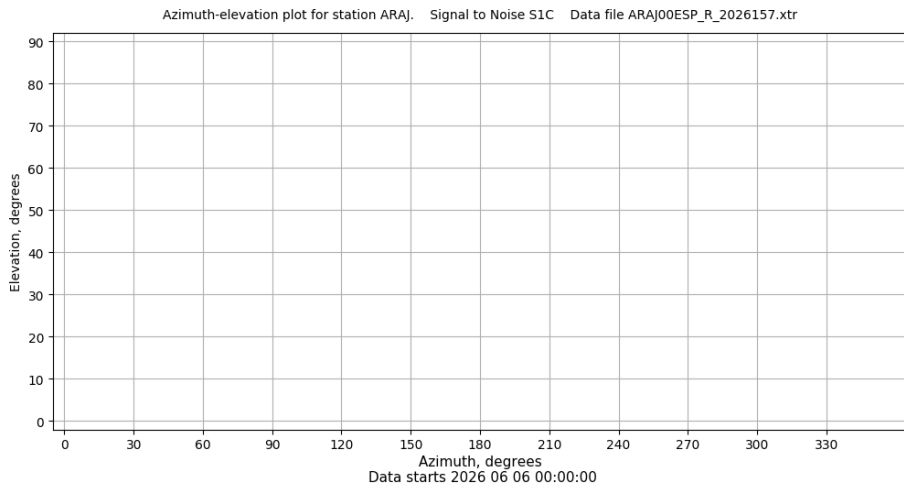
Señal-Ruido GAL E1 y E5



Data starts 2026 06 06 00:00:00

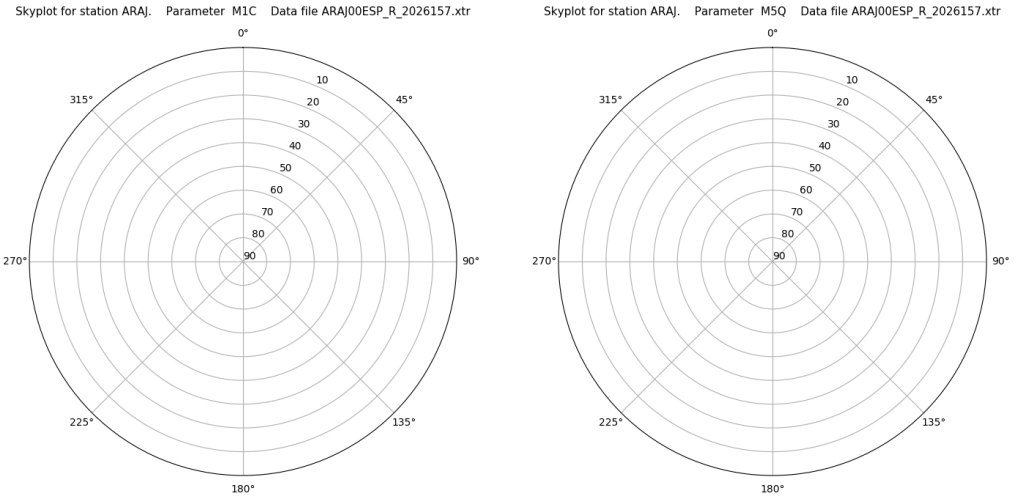
Data starts 2026 06 06 00:00:00

Azimut-Elevacion



Data starts 2026 06 06 00:00:00

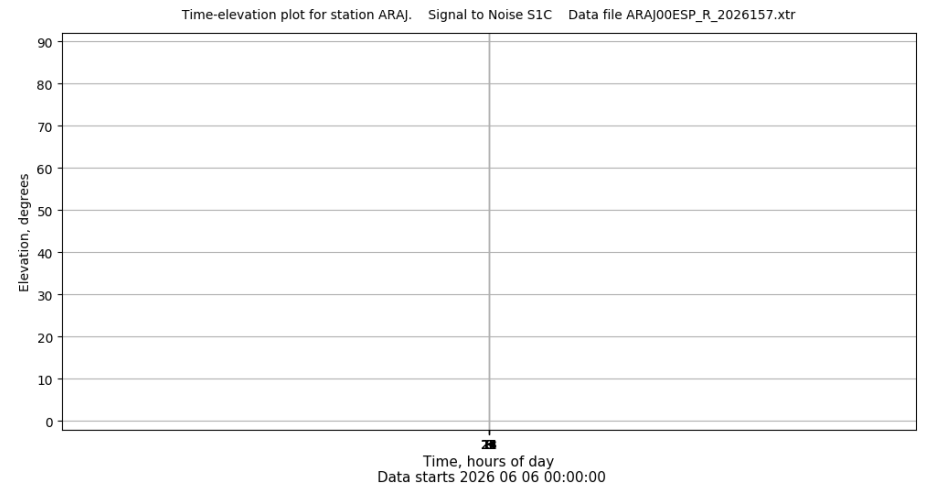
Multipath GAL E1 y E5



Data starts 2026 06 06 00:00:00

Data starts 2026 06 06 00:00:00

Tiempo-Elevacion



Data starts 2026 06 06 00:00:00