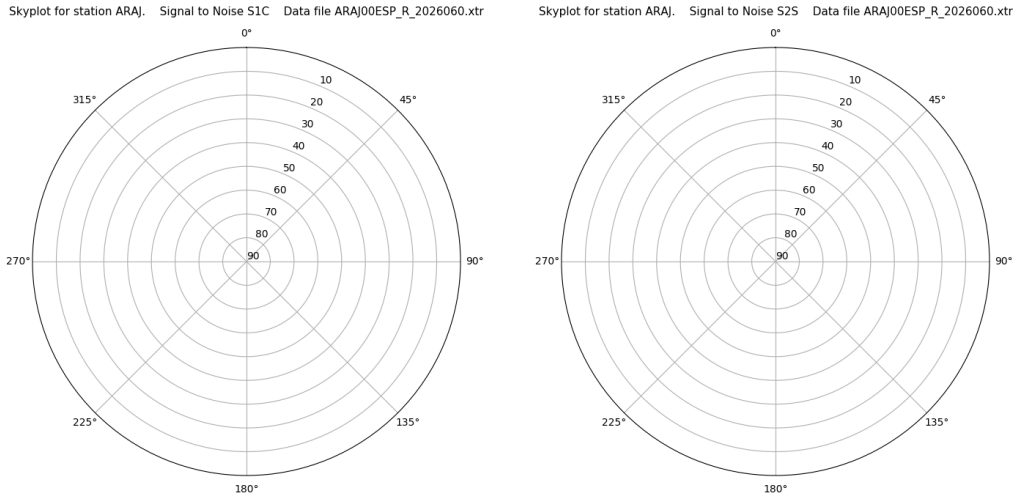


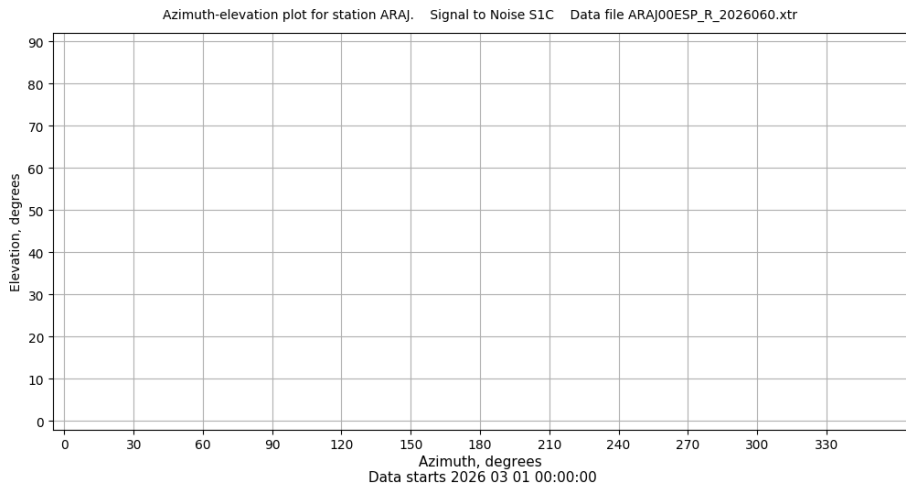
Control de calidad GNSS GPS diario

Estacion: ARAJ
 Fecha: 2026 03 01
 Dia del año: 060

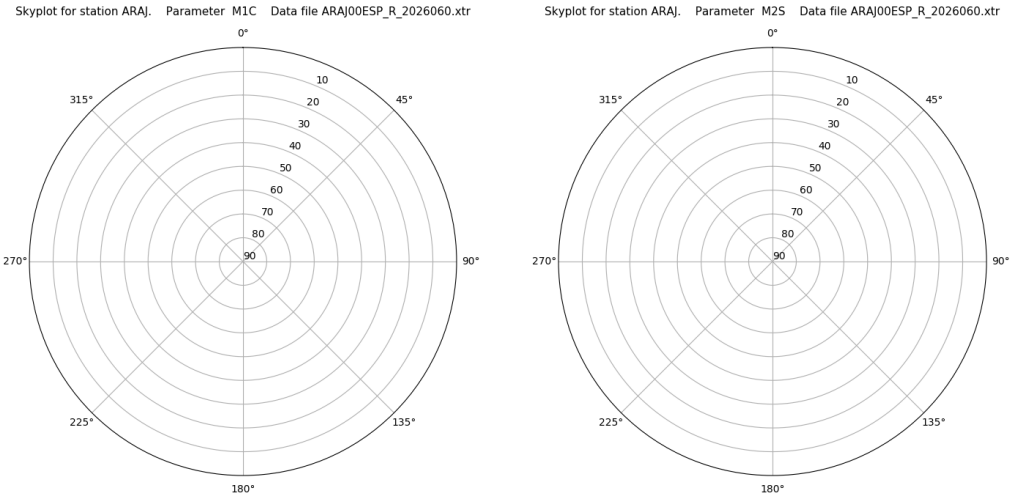
Señal-Ruido GPS L1 y L2



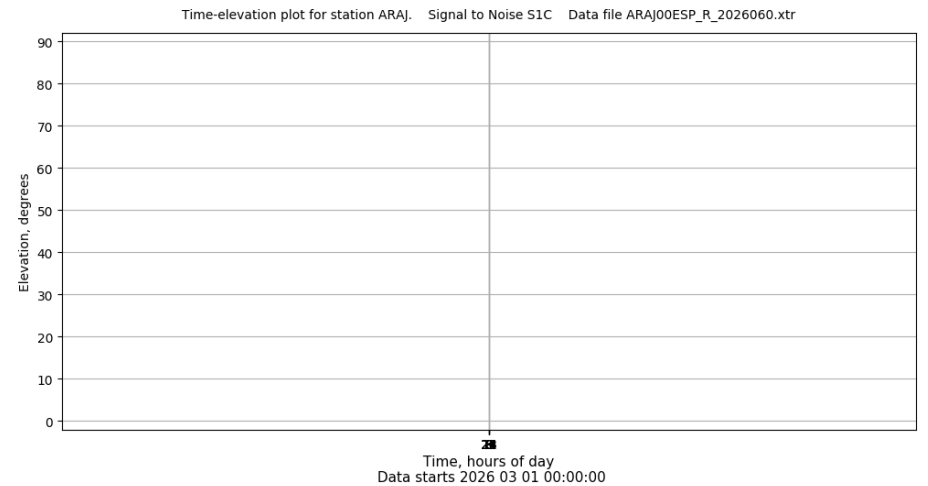
Azimut-Elevacion



Multipath GPS L1 y L2



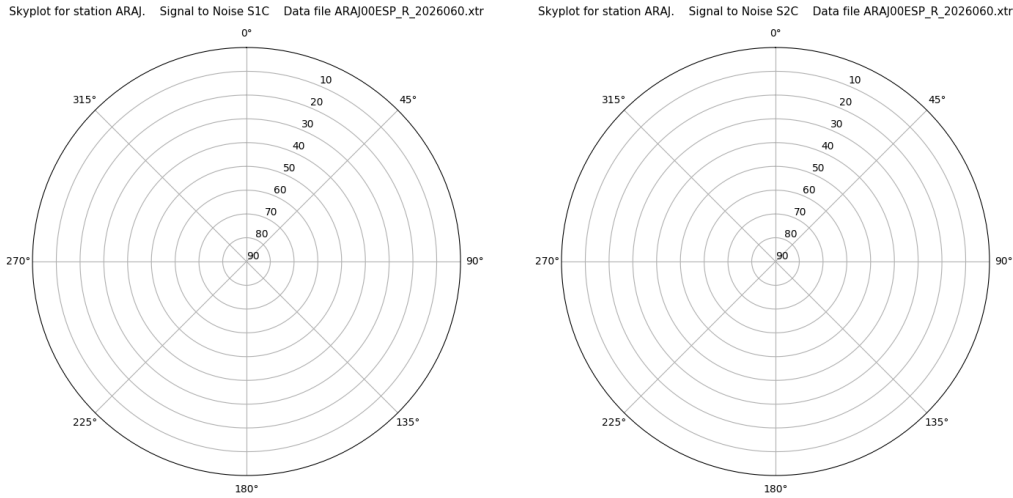
Tiempo-Elevacion



Control de calidad GNSS GLO diario

Estacion: ARAJ
 Fecha: 2026 03 01
 Dia del año: 060

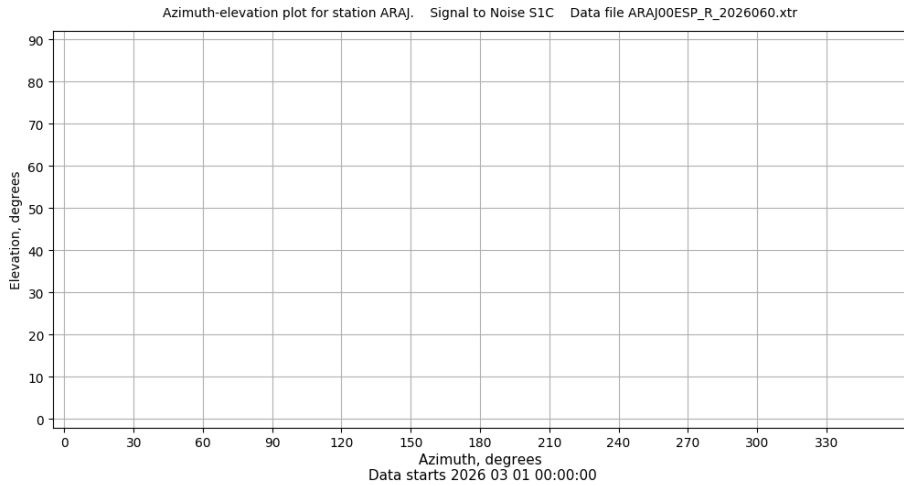
Señal-Ruido GLO L1 y L2



Data starts 2026 03 01 00:00:00

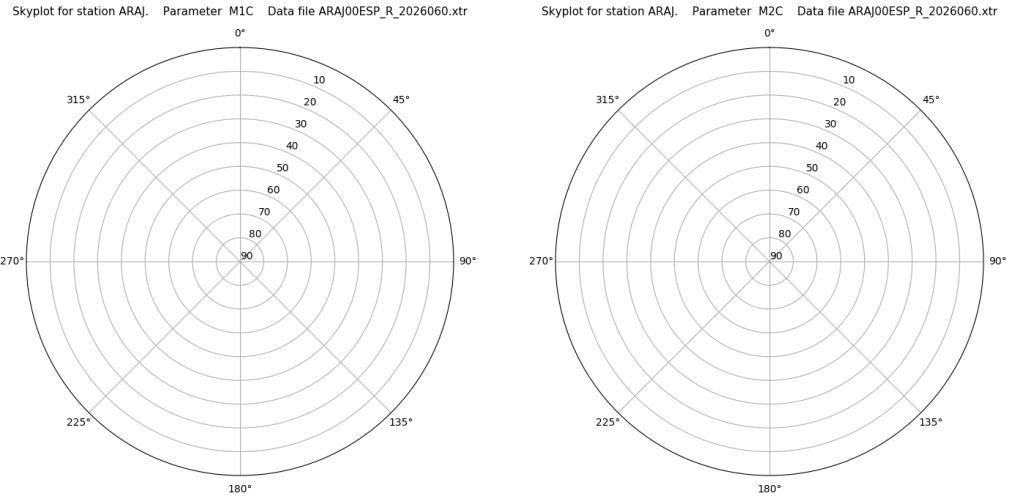
Data starts 2026 03 01 00:00:00

Azimut-Elevacion



Data starts 2026 03 01 00:00:00

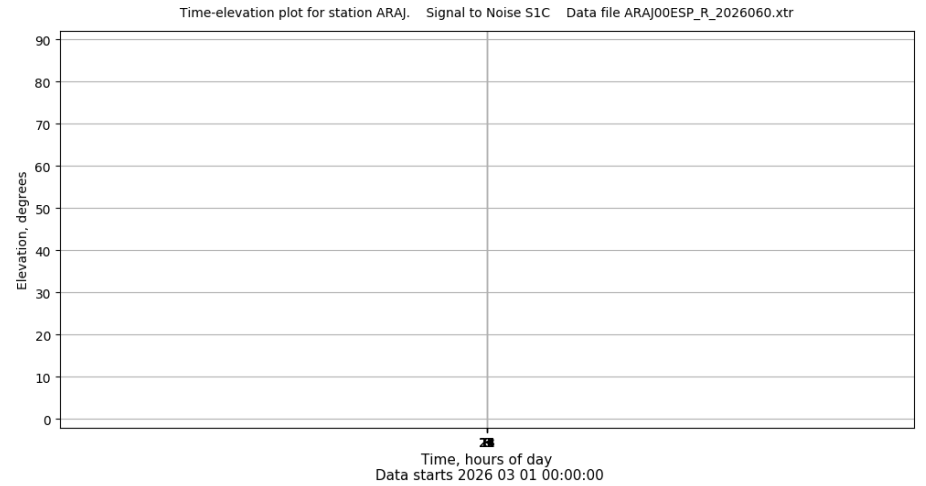
Multipath GLO L1 y L2



Data starts 2026 03 01 00:00:00

Data starts 2026 03 01 00:00:00

Tiempo-Elevacion

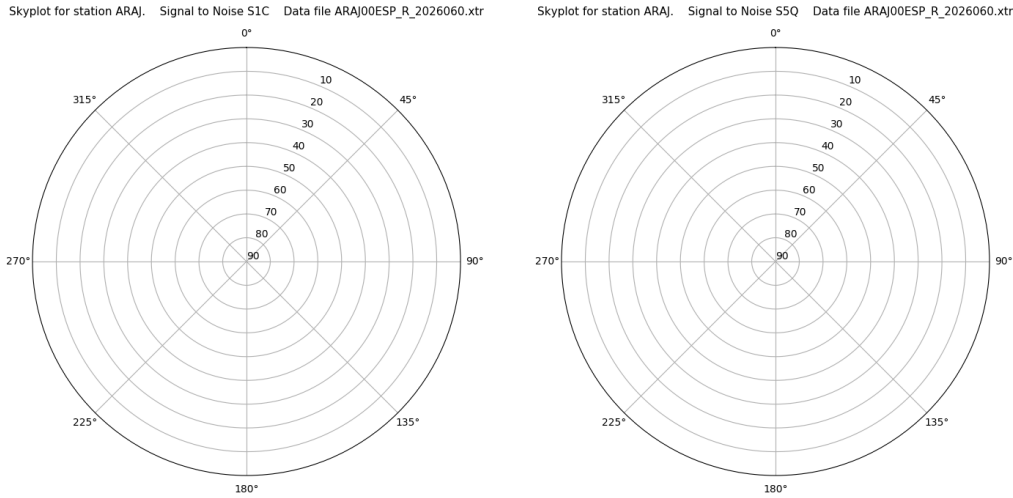


Data starts 2026 03 01 00:00:00

Control de calidad GNSS GAL diario

Estacion: ARAJ
 Fecha: 2026 03 01
 Dia del año: 060

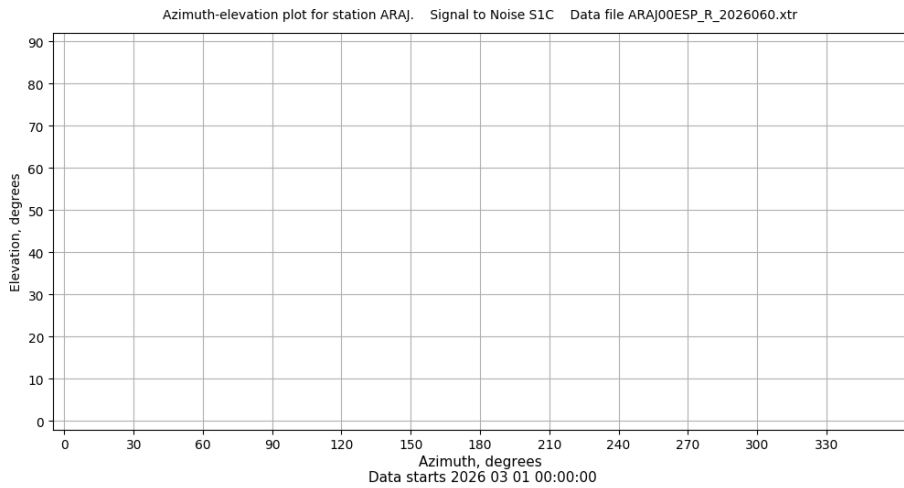
Señal-Ruido GAL E1 y E5



Data starts 2026 03 01 00:00:00

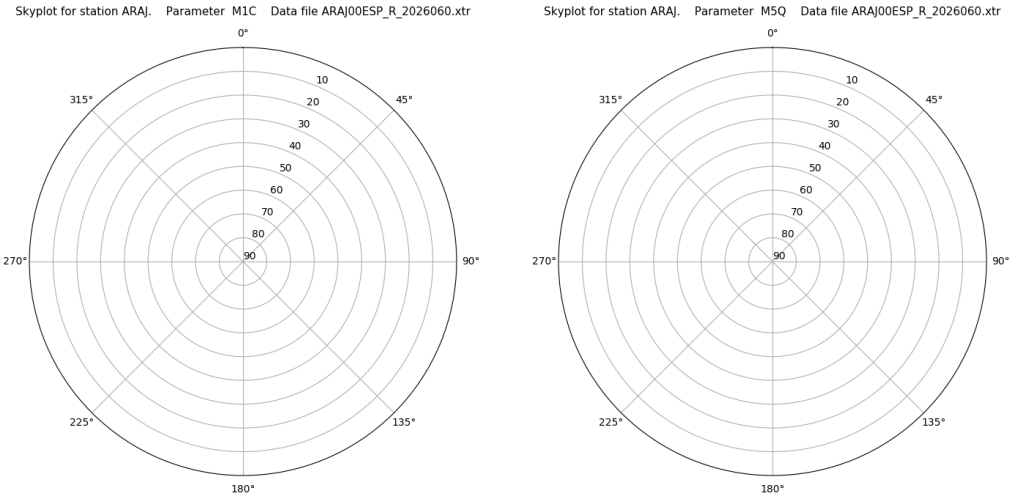
Data starts 2026 03 01 00:00:00

Azimut-Elevacion



Data starts 2026 03 01 00:00:00

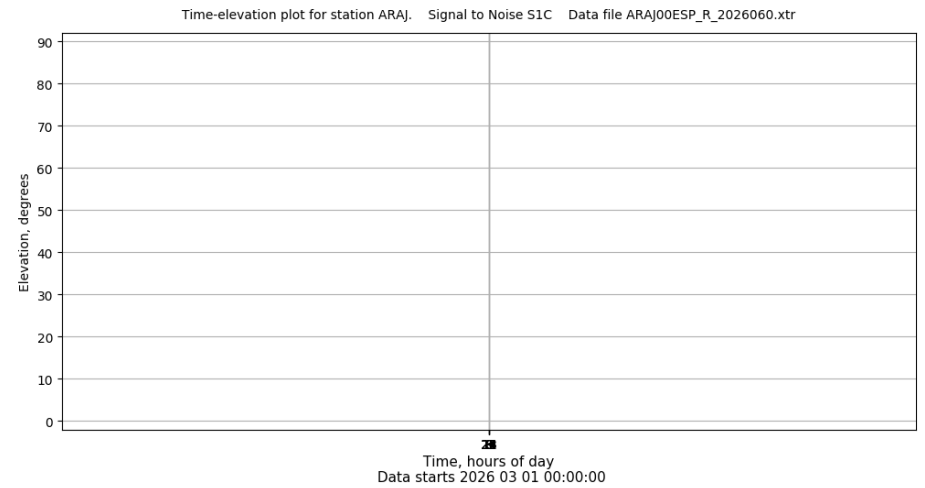
Multipath GAL E1 y E5



Data starts 2026 03 01 00:00:00

Data starts 2026 03 01 00:00:00

Tiempo-Elevacion



Data starts 2026 03 01 00:00:00