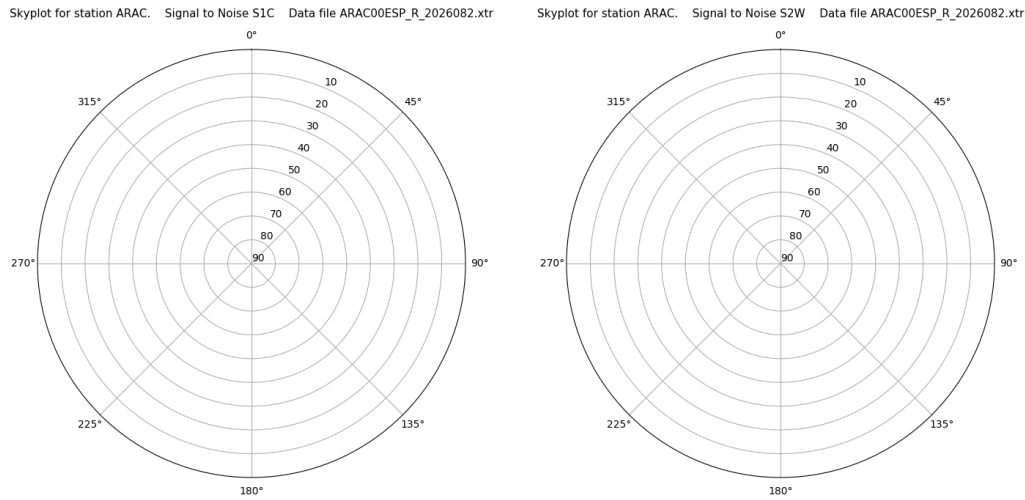


Control de calidad GNSS GPS diario

Estacion: ARAC
 Fecha: 2026 03 23
 Dia del año: 082

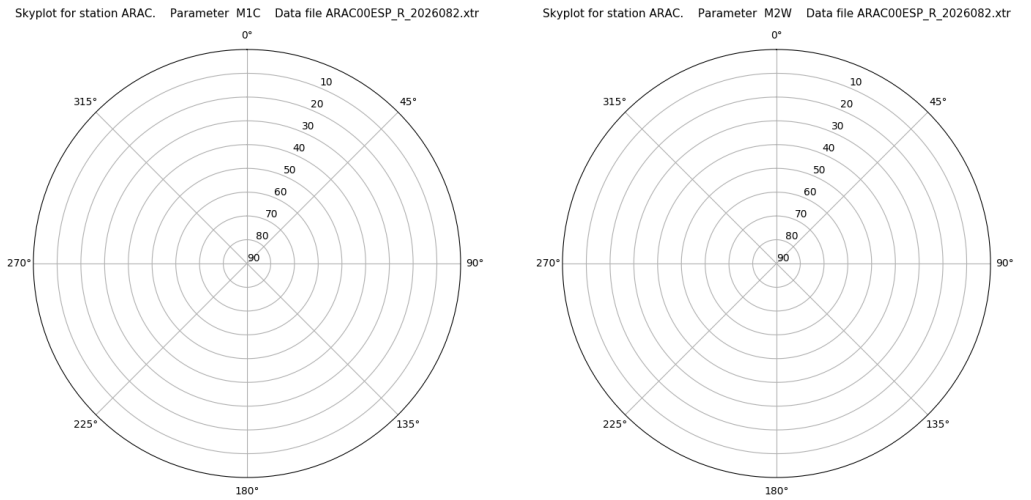
Señal-Ruido GPS L1 y L2



Data starts 2026 03 23 00:00:00

Data starts 2026 03 23 00:00:00

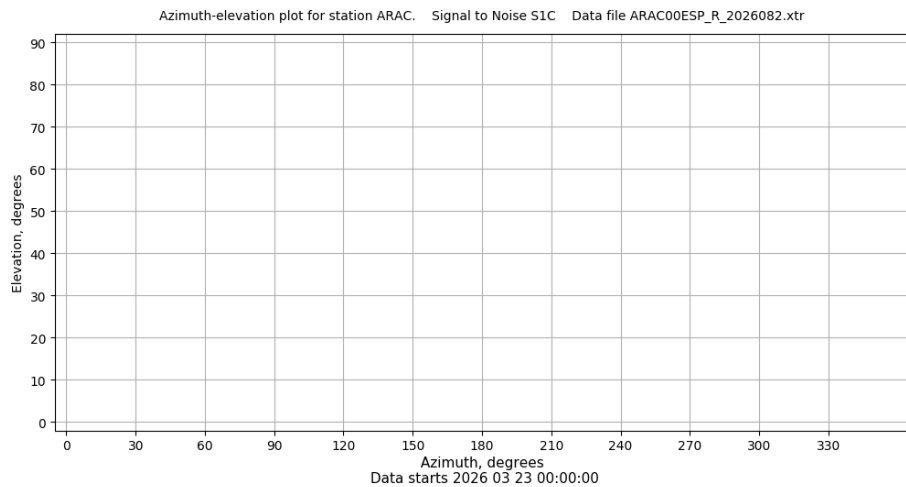
Multipath GPS L1 y L2



Data starts 2026 03 23 00:00:00

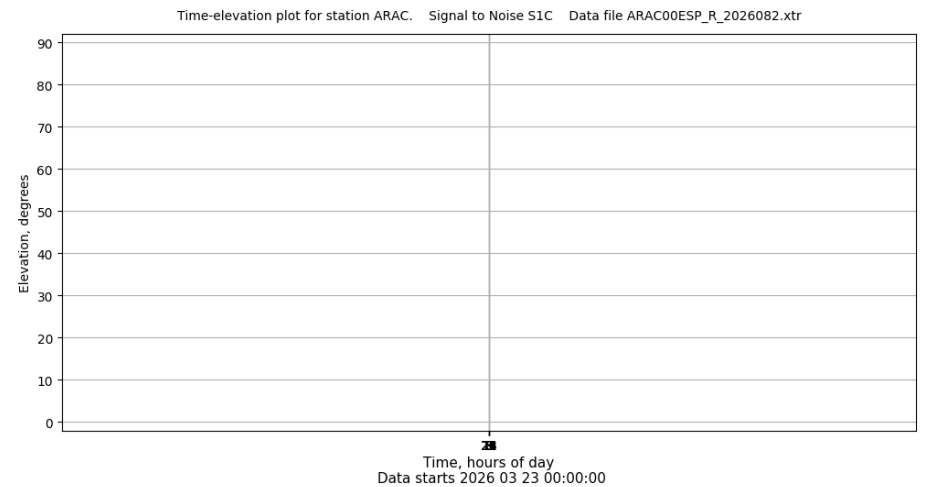
Data starts 2026 03 23 00:00:00

Azimut-Elevacion



Data starts 2026 03 23 00:00:00

Tiempo-Elevacion

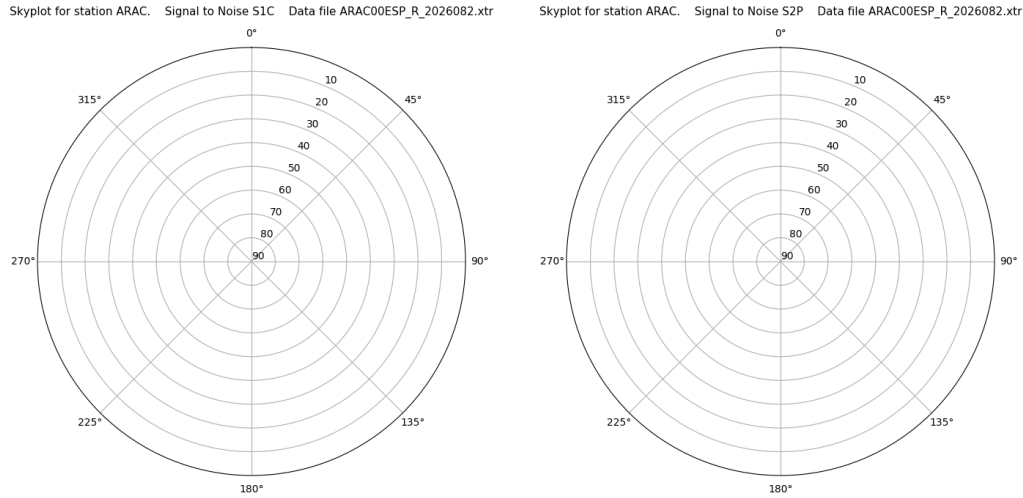


Data starts 2026 03 23 00:00:00

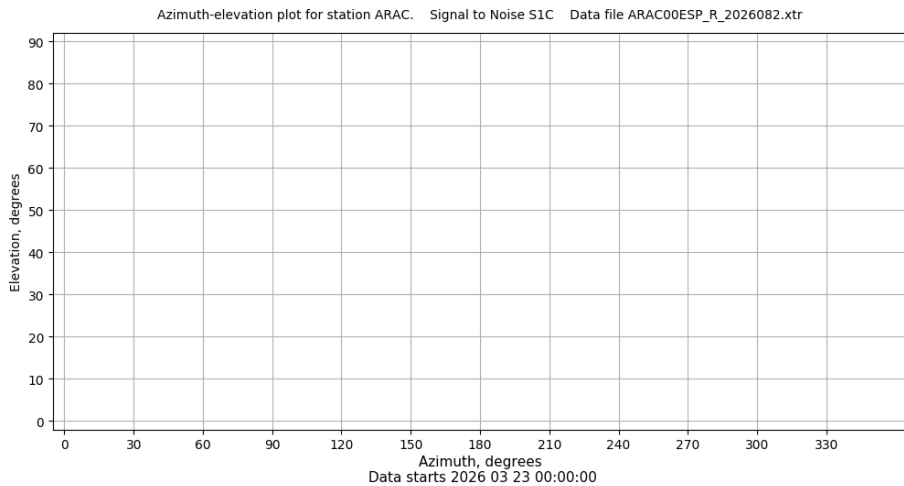
Control de calidad GNSS GLO diario

Estacion: ARAC
 Fecha: 2026 03 23
 Dia del año: 082

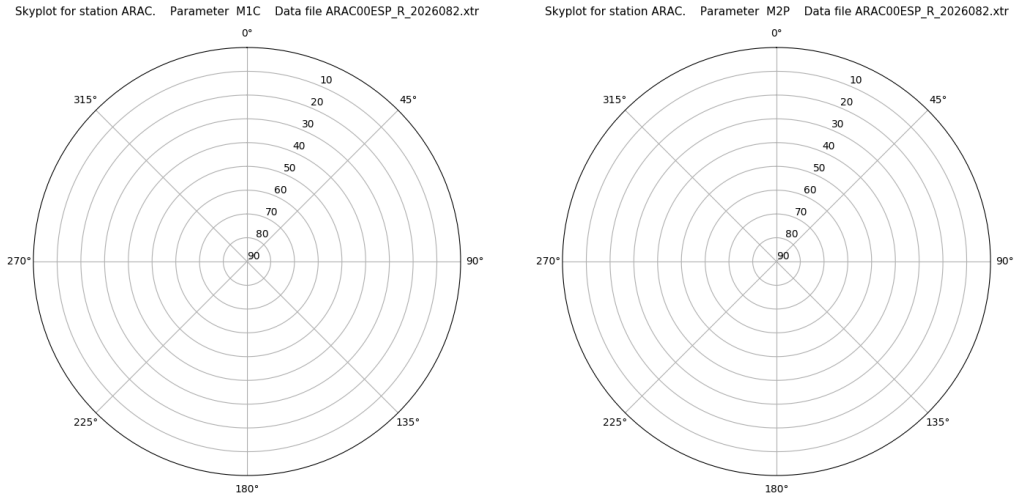
Señal-Ruido GLO L1 y L2



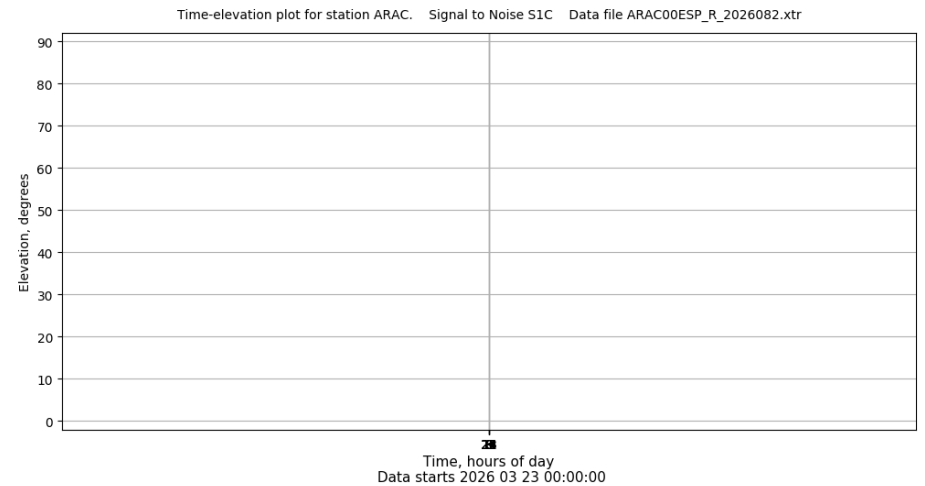
Azimut-Elevacion



Multipath GLO L1 y L2



Tiempo-Elevacion

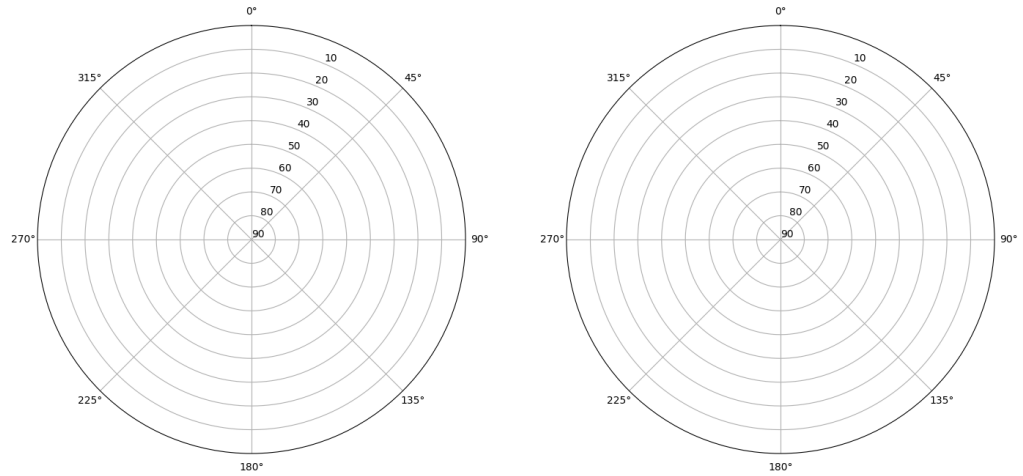


Control de calidad GNSS GAL diario

Estacion: ARAC
 Fecha: 2026 03 23
 Dia del año: 082

Señal-Ruido GAL E1 y E5

Skyplot for station ARAC. Signal to Noise S1C Data file ARAC00ESP_R_2026082.xtr Skyplot for station ARAC. Signal to Noise S5Q Data file ARAC00ESP_R_2026082.xtr

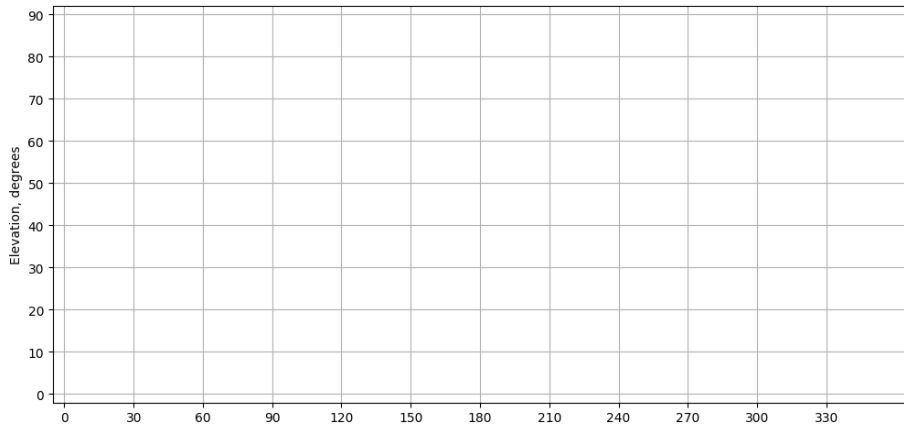


Data starts 2026 03 23 00:00:00

Data starts 2026 03 23 00:00:00

Azimut-Elevacion

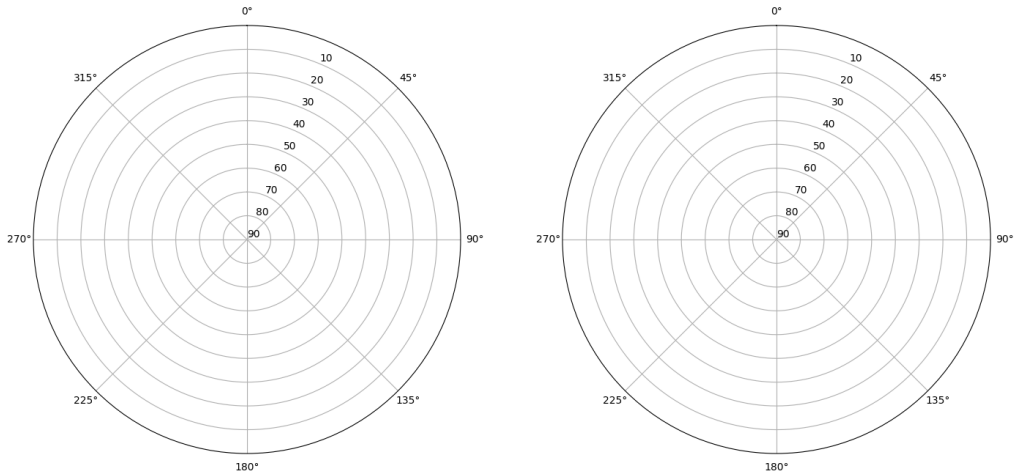
Azimuth-elevation plot for station ARAC. Signal to Noise S1C Data file ARAC00ESP_R_2026082.xtr



Data starts 2026 03 23 00:00:00

Multipath GAL E1 y E5

Skyplot for station ARAC. Parameter M1C Data file ARAC00ESP_R_2026082.xtr Skyplot for station ARAC. Parameter M5Q Data file ARAC00ESP_R_2026082.xtr




Data starts 2026 03 23 00:00:00

Data starts 2026 03 23 00:00:00

Tiempo-Elevacion

Time-elevation plot for station ARAC. Signal to Noise S1C Data file ARAC00ESP_R_2026082.xtr



Data starts 2026 03 23 00:00:00