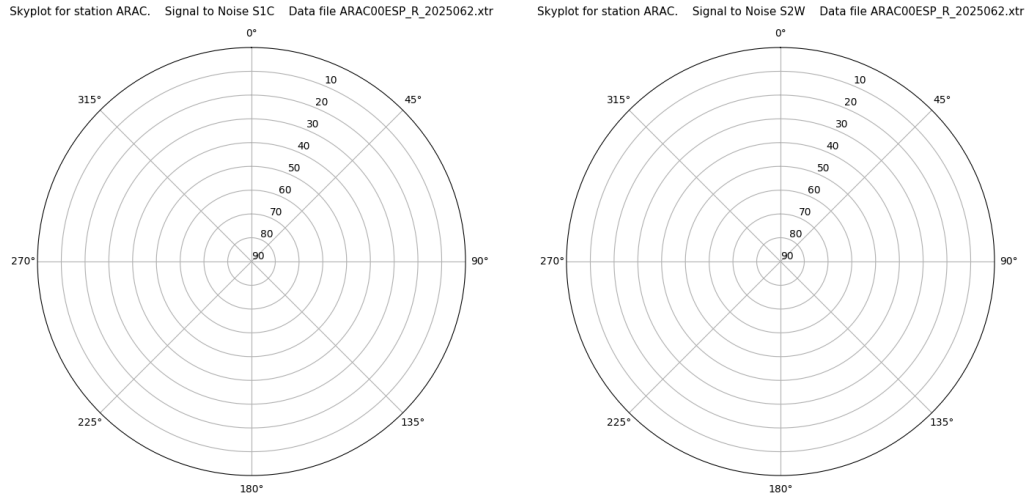


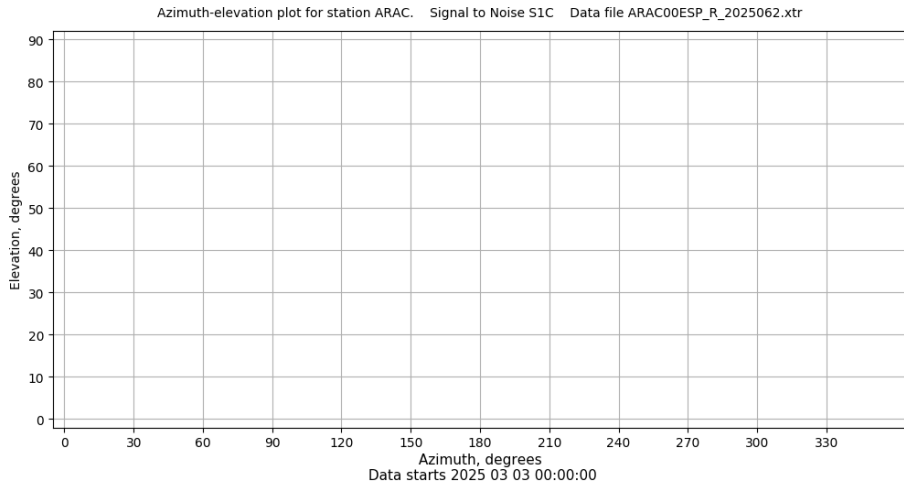
# Control de calidad GNSS GPS diario

Estacion: ARAC  
 Fecha: 2025 03 03  
 Dia del año: 062

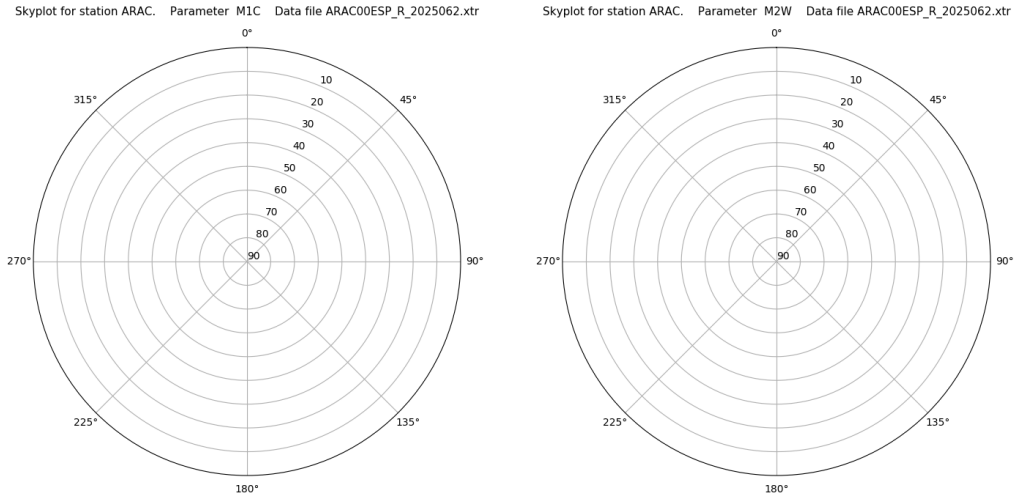
## Señal-Ruido GPS L1 y L2



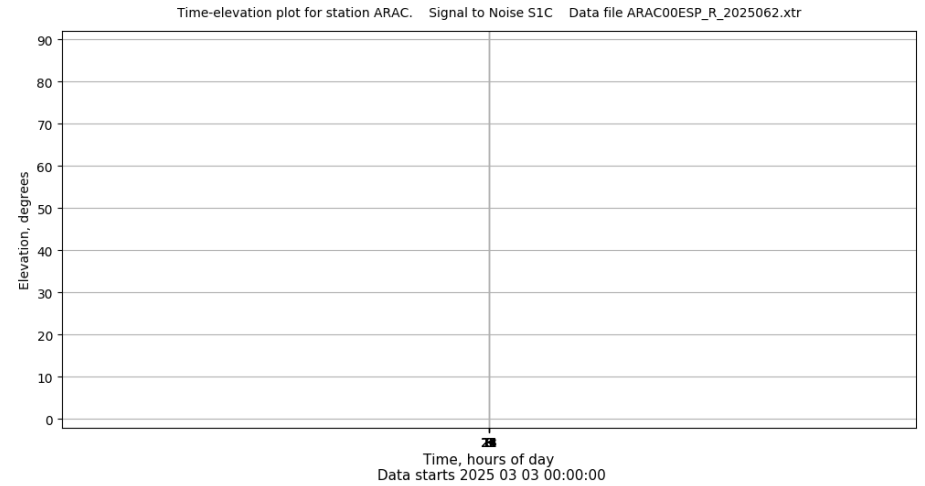
## Azimut-Elevacion



## Multipath GPS L1 y L2



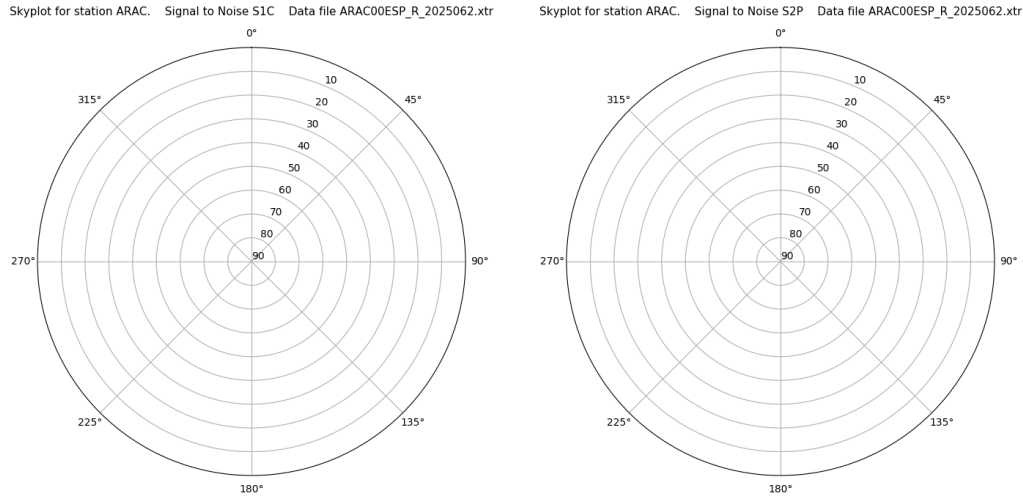
## Tiempo-Elevacion



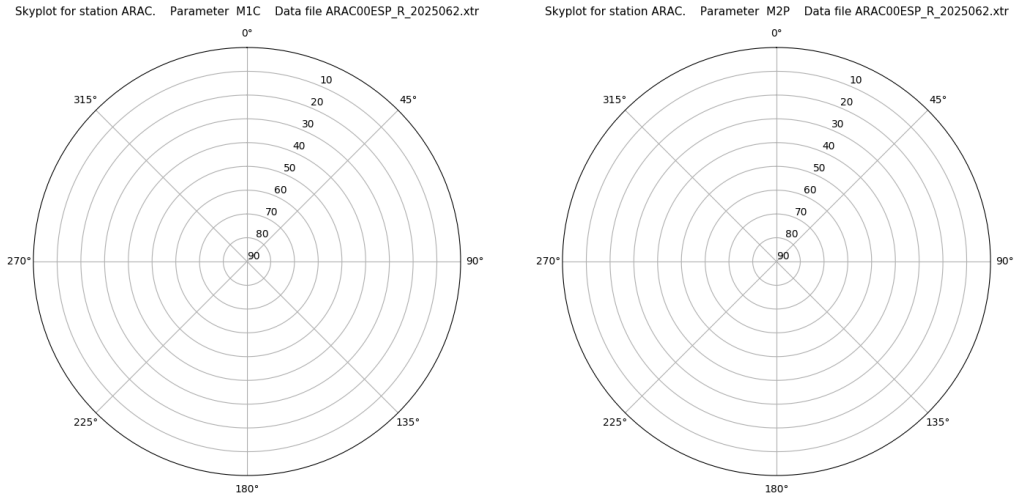
# Control de calidad GNSS GLO diario

Estacion: ARAC  
 Fecha: 2025 03 03  
 Dia del año: 062

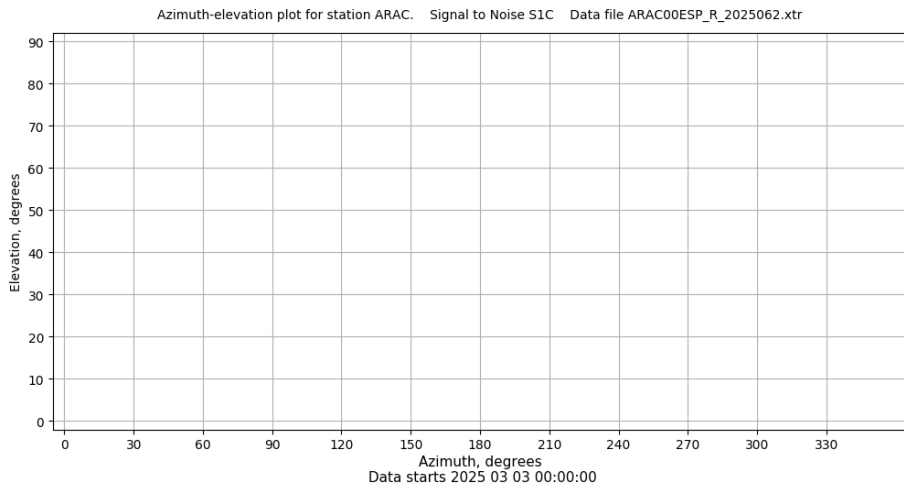
## Señal-Ruido GLO L1 y L2



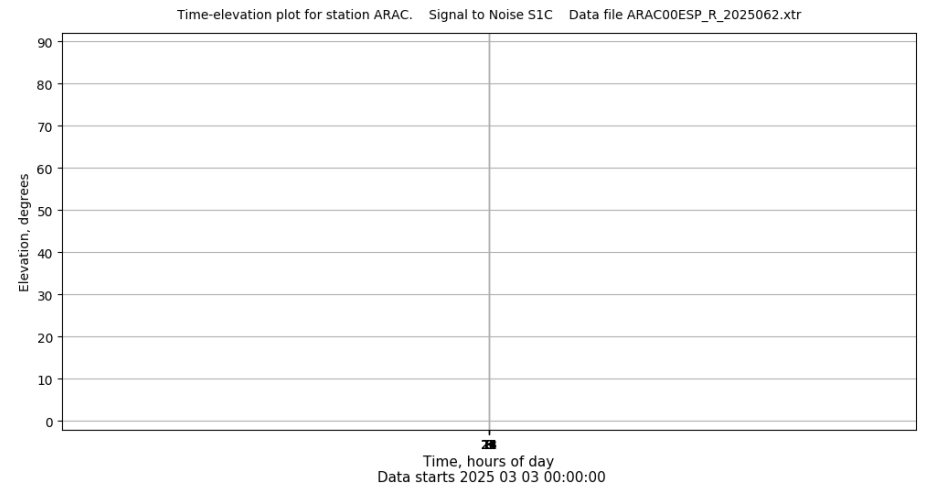
## Multipath GLO L1 y L2



## Azimut-Elevacion



## Tiempo-Elevacion

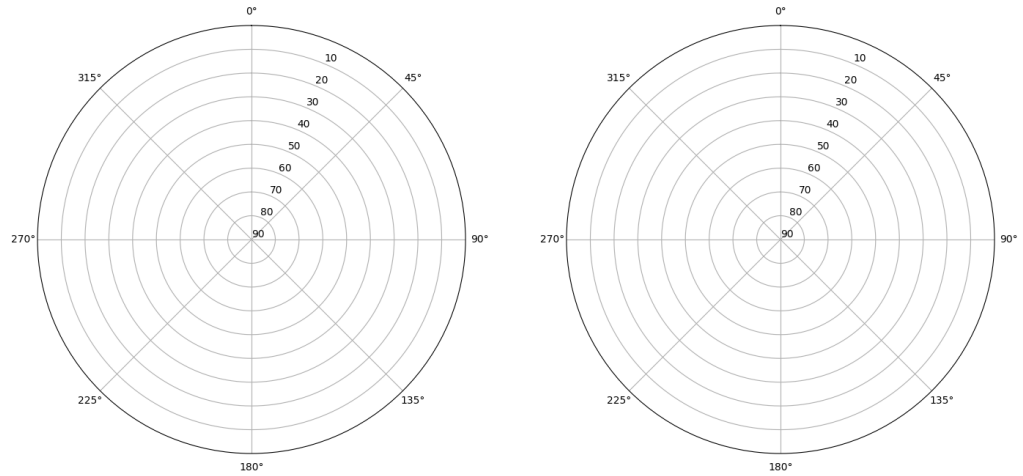


# Control de calidad GNSS GAL diario

Estacion: ARAC  
 Fecha: 2025 03 03  
 Dia del año: 062

## Señal-Ruido GAL E1 y E5

Skyplot for station ARAC. Signal to Noise S1C Data file ARAC00ESP\_R\_2025062.xtr Skyplot for station ARAC. Signal to Noise S5Q Data file ARAC00ESP\_R\_2025062.xtr

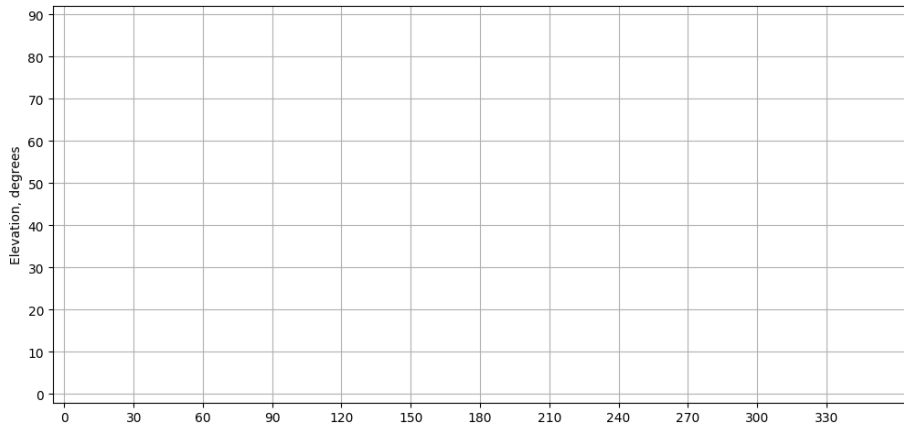


Data starts 2025 03 03 00:00:00

Data starts 2025 03 03 00:00:00

## Azimut-Elevacion

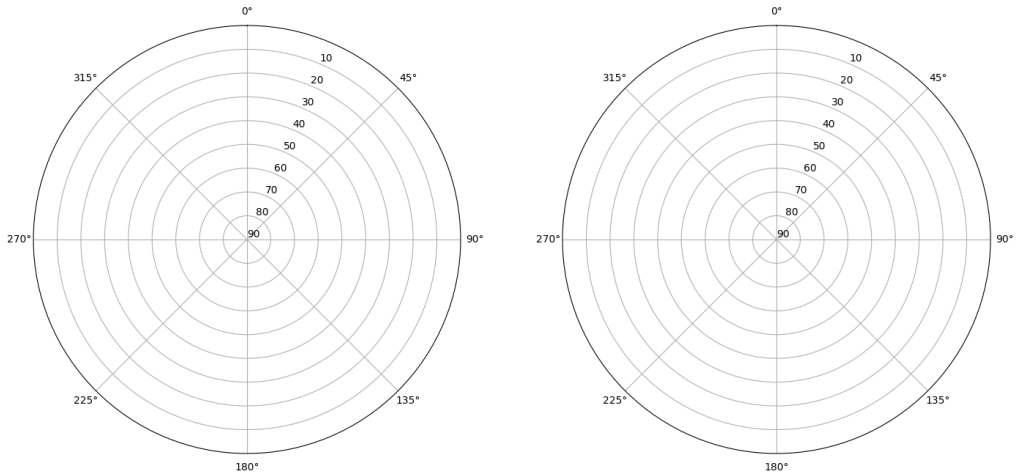
Azimuth-elevation plot for station ARAC. Signal to Noise S1C Data file ARAC00ESP\_R\_2025062.xtr



Data starts 2025 03 03 00:00:00

## Multipath GAL E1 y E5

Skyplot for station ARAC. Parameter M1C Data file ARAC00ESP\_R\_2025062.xtr Skyplot for station ARAC. Parameter M5Q Data file ARAC00ESP\_R\_2025062.xtr




Data starts 2025 03 03 00:00:00

Data starts 2025 03 03 00:00:00

## Tiempo-Elevacion

Time-elevation plot for station ARAC. Signal to Noise S1C Data file ARAC00ESP\_R\_2025062.xtr



Data starts 2025 03 03 00:00:00