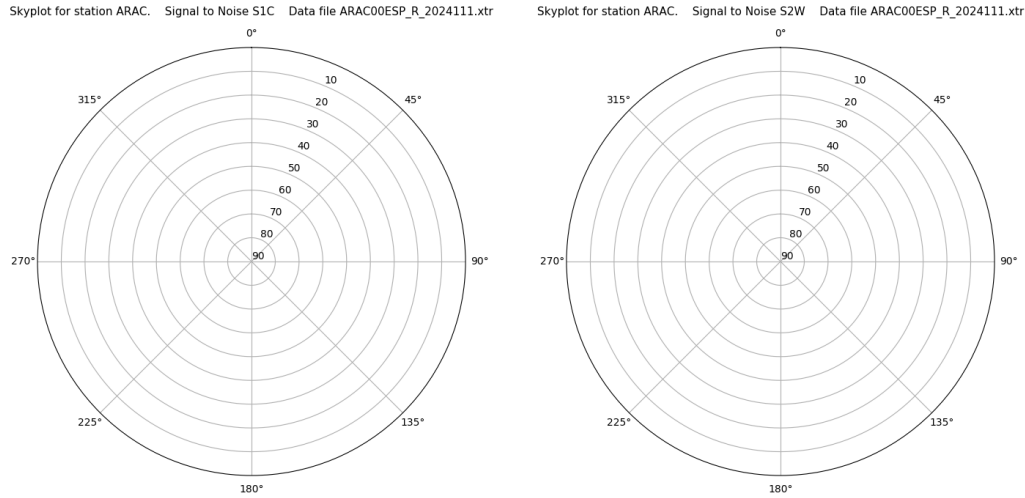


# Control de calidad GNSS GPS diario

Estacion: ARAC  
 Fecha: 2024 04 20  
 Dia del año: 111

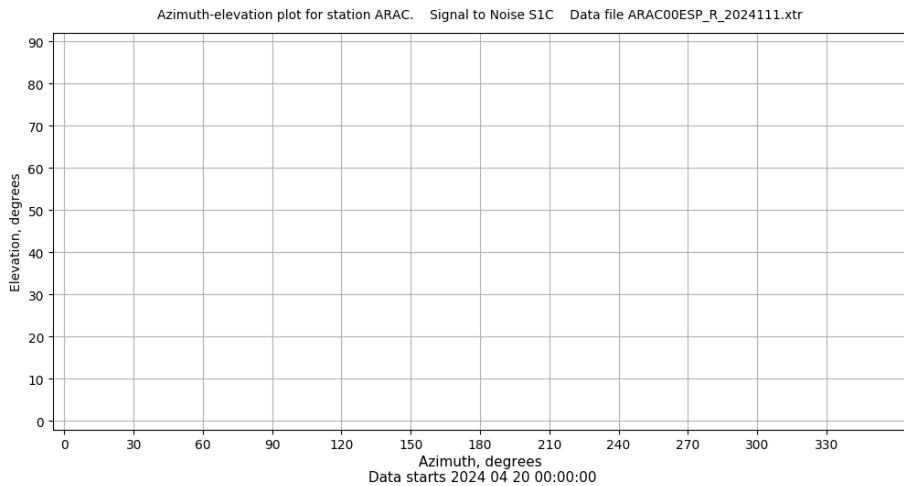
## Señal-Ruido GPS L1 y L2



Data starts 2024 04 20 00:00:00

Data starts 2024 04 20 00:00:00

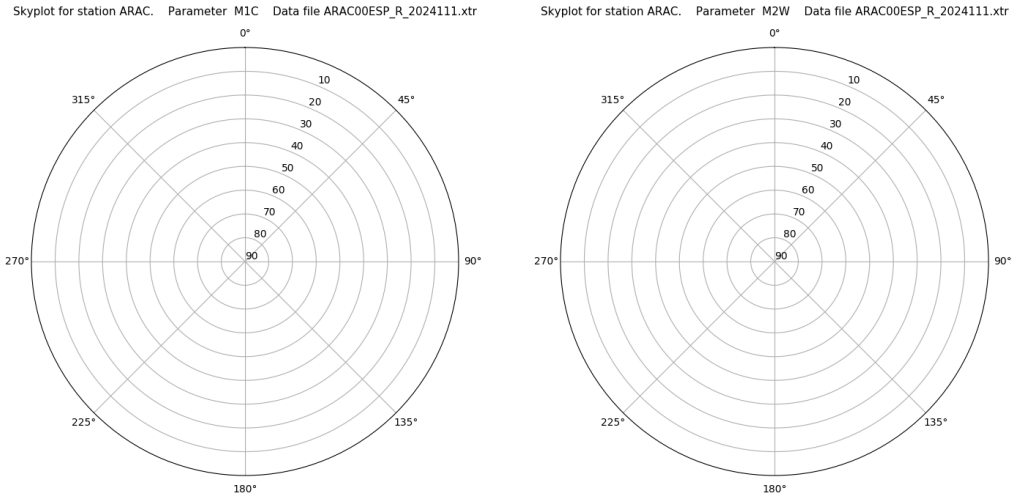
## Azimut-Elevacion



Azimuth-elevation plot for station ARAC. Signal to Noise S1C Data file ARAC00ESP\_R\_2024111.xtr

Data starts 2024 04 20 00:00:00

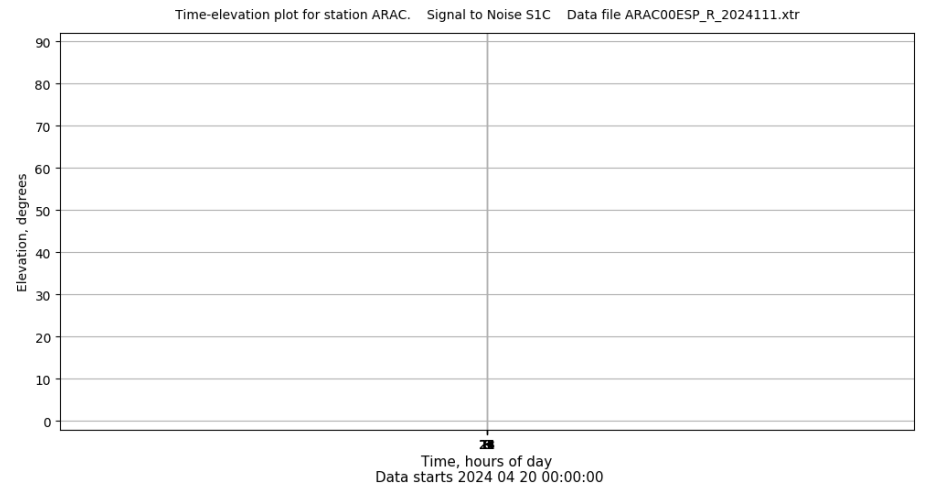
## Multipath GPS L1 y L2



Data starts 2024 04 20 00:00:00

Data starts 2024 04 20 00:00:00

## Tiempo-Elevacion



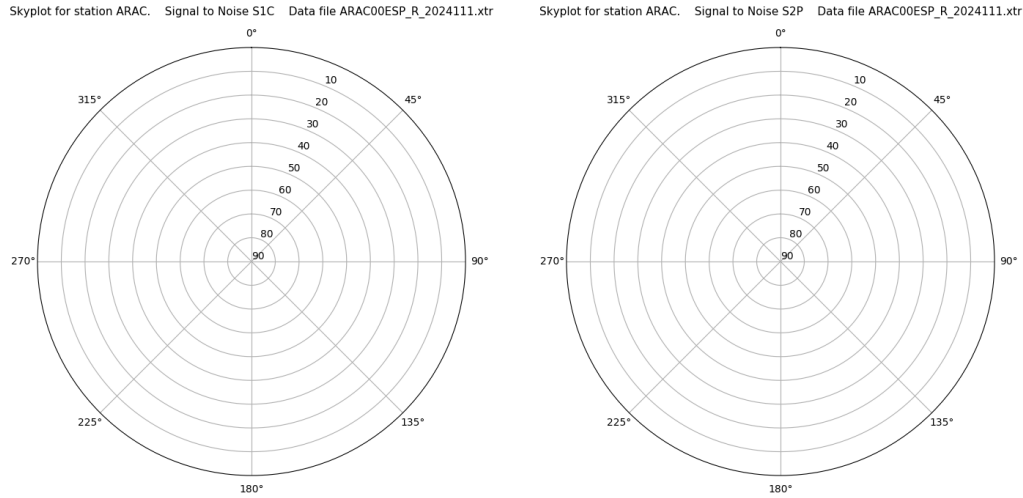
Time-elevation plot for station ARAC. Signal to Noise S1C Data file ARAC00ESP\_R\_2024111.xtr

Data starts 2024 04 20 00:00:00

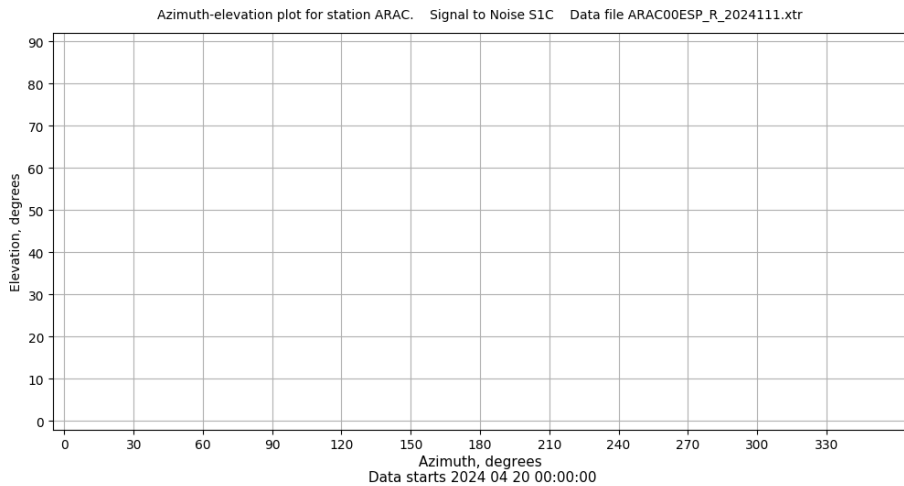
# Control de calidad GNSS GLO diario

Estacion: ARAC  
 Fecha: 2024 04 20  
 Dia del año: 111

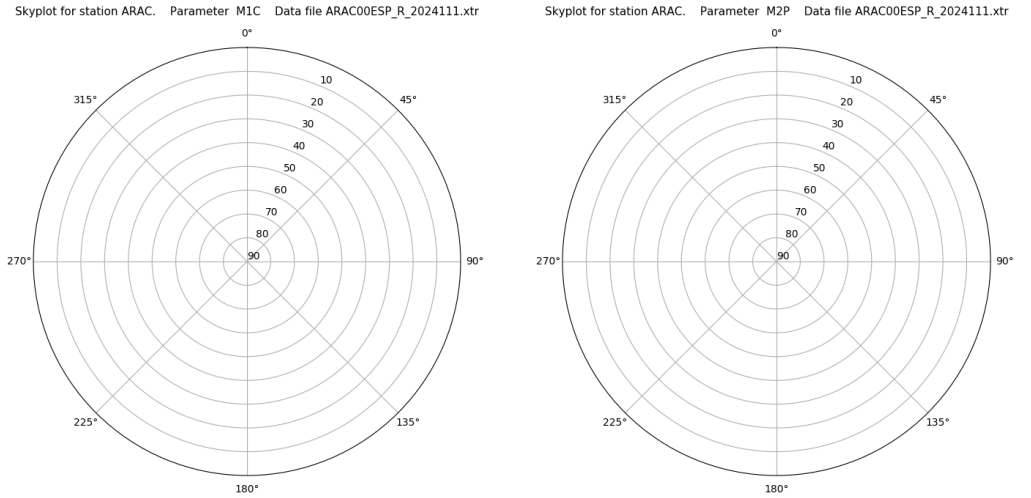
## Señal-Ruido GLO L1 y L2



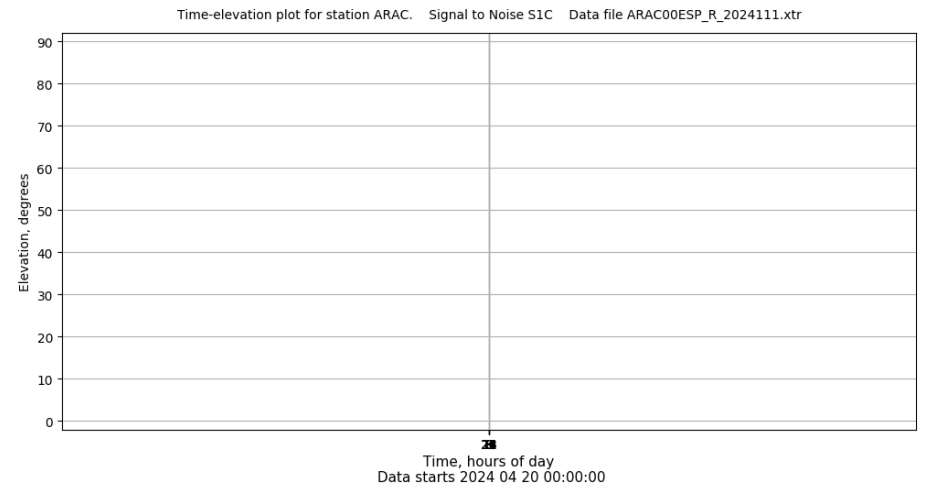
## Azimut-Elevacion



## Multipath GLO L1 y L2



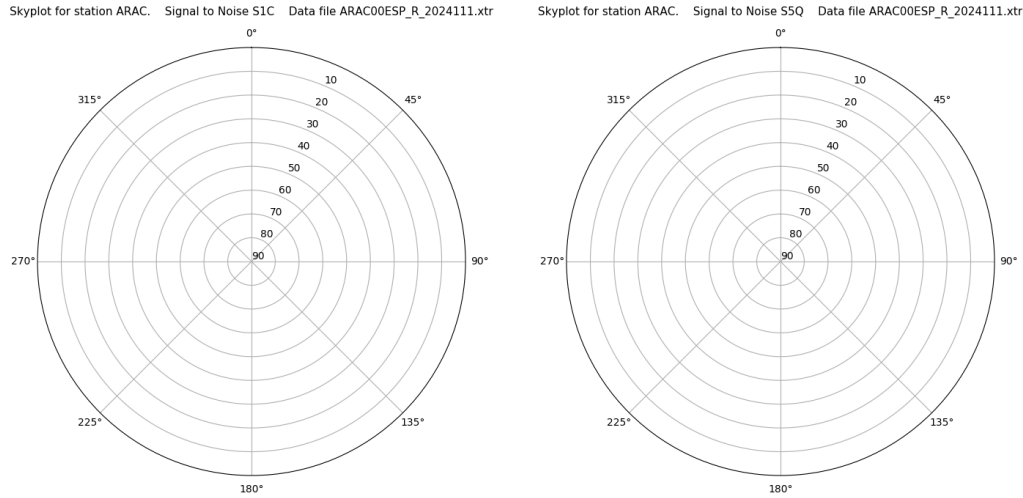
## Tiempo-Elevacion



# Control de calidad GNSS GAL diario

Estacion: ARAC  
 Fecha: 2024 04 20  
 Dia del año: 111

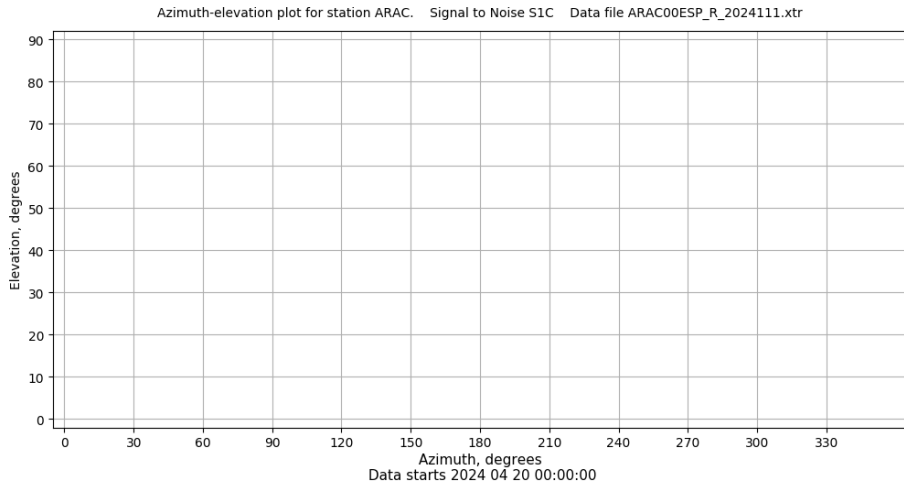
## Señal-Ruido GAL E1 y E5



Data starts 2024 04 20 00:00:00

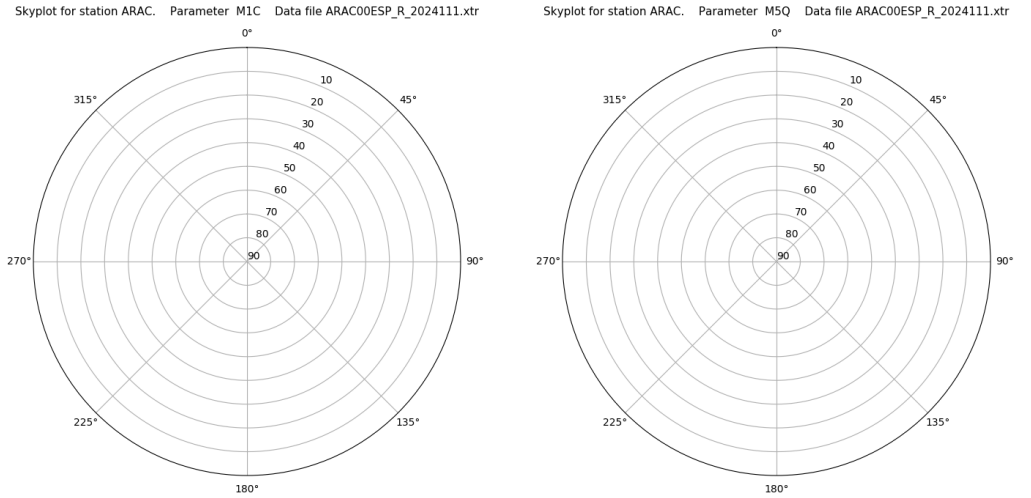
Data starts 2024 04 20 00:00:00

## Azimut-Elevacion



Data starts 2024 04 20 00:00:00

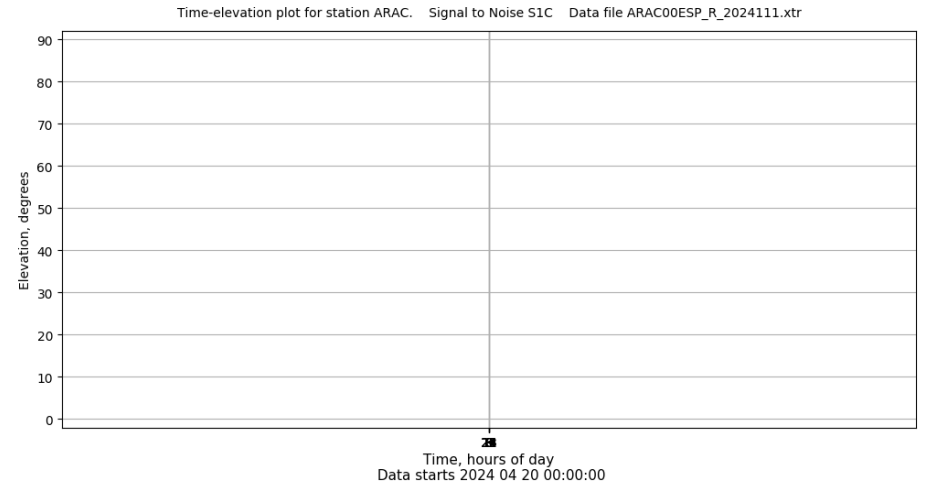
## Multipath GAL E1 y E5



Data starts 2024 04 20 00:00:00

Data starts 2024 04 20 00:00:00

## Tiempo-Elevacion



Data starts 2024 04 20 00:00:00