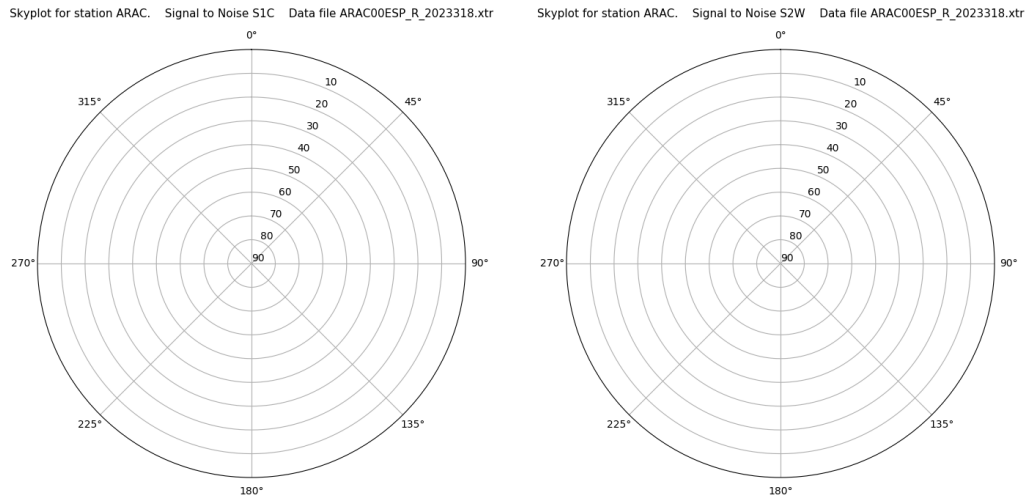


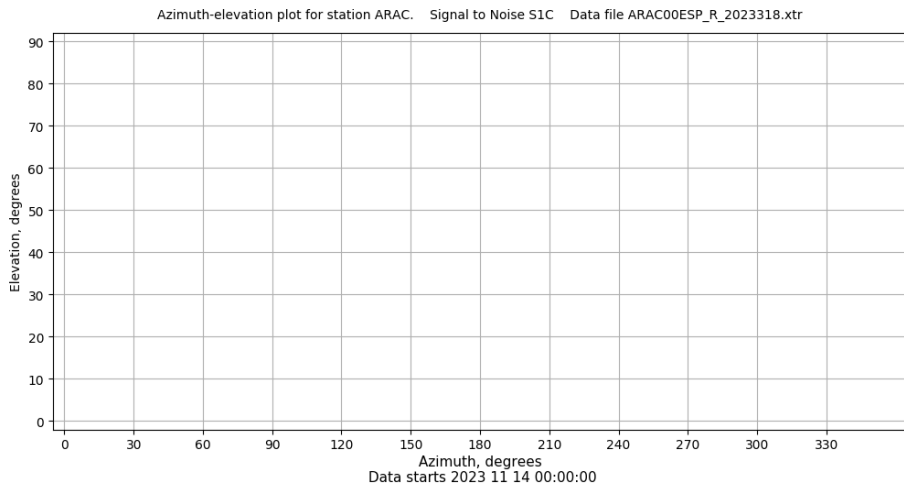
Control de calidad GNSS GPS diario

Estacion: ARAC
 Fecha: 2023 11 14
 Dia del año: 318

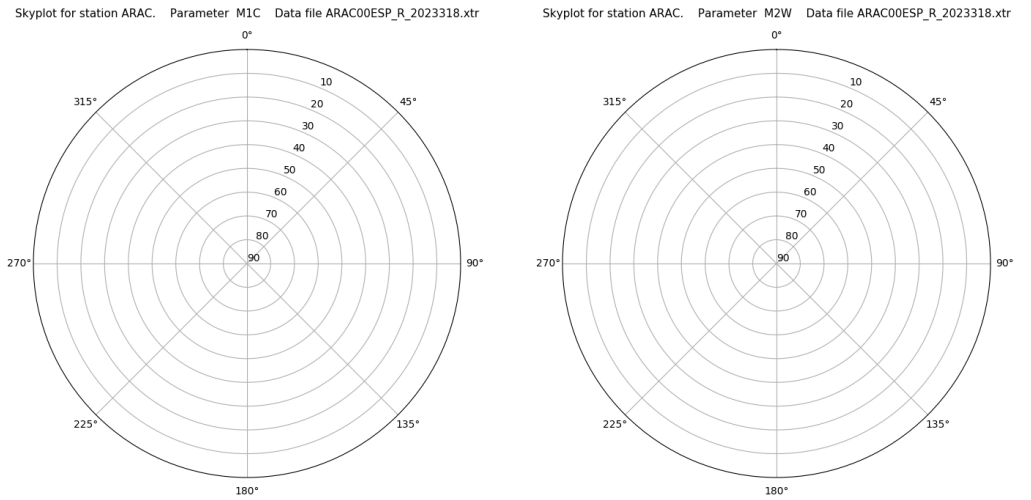
Señal-Ruido GPS L1 y L2



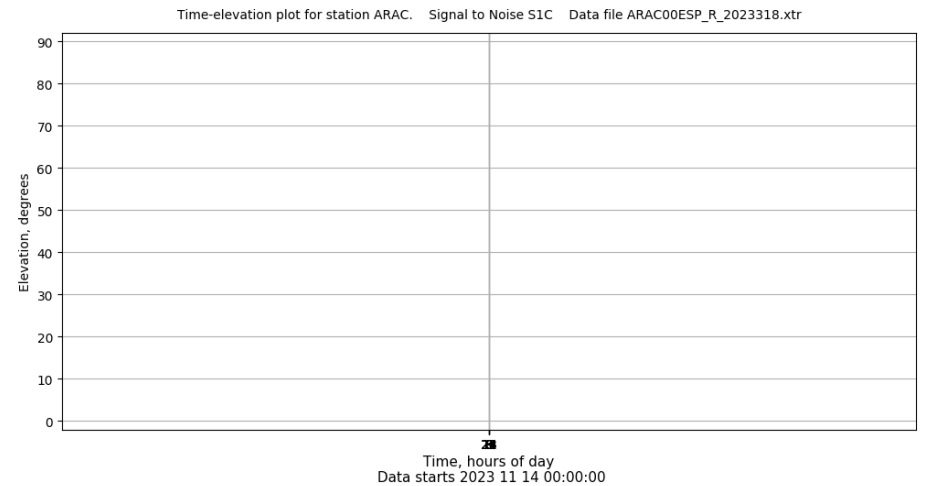
Azimut-Elevacion



Multipath GPS L1 y L2



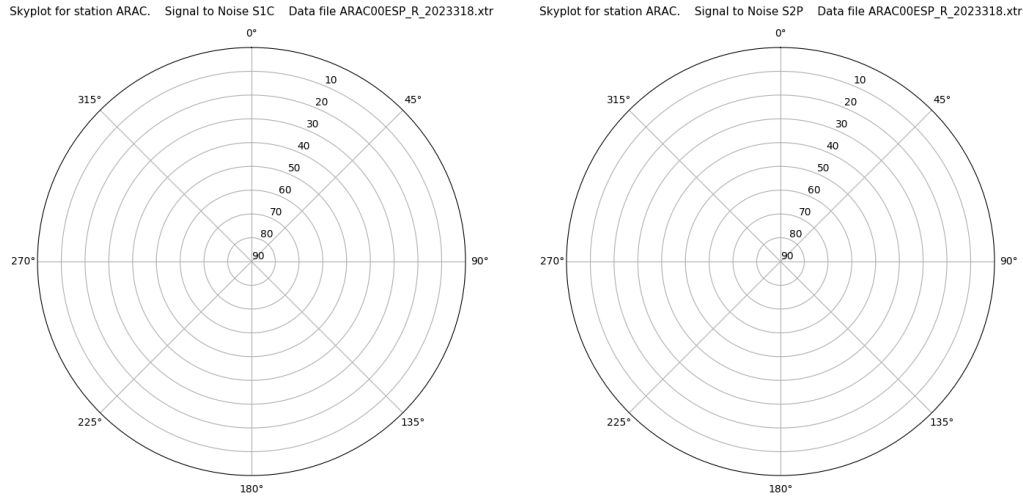
Tiempo-Elevacion



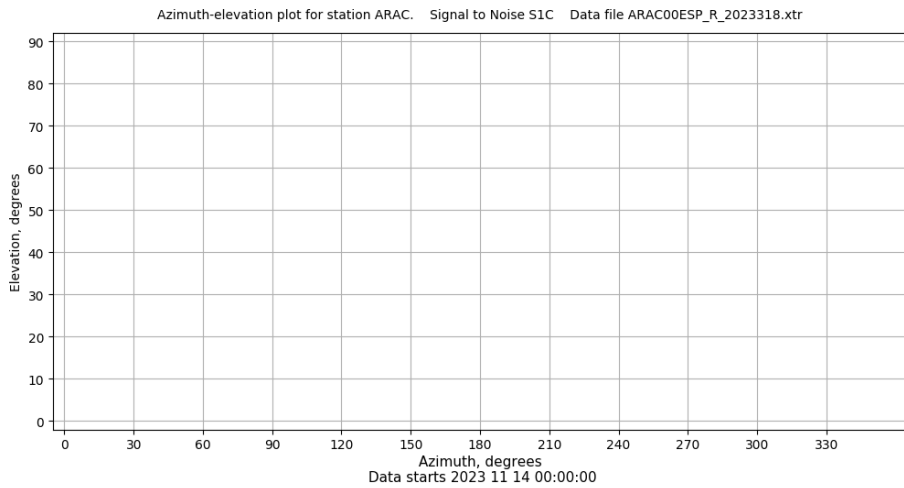
Control de calidad GNSS GLO diario

Estacion: ARAC
 Fecha: 2023 11 14
 Dia del año: 318

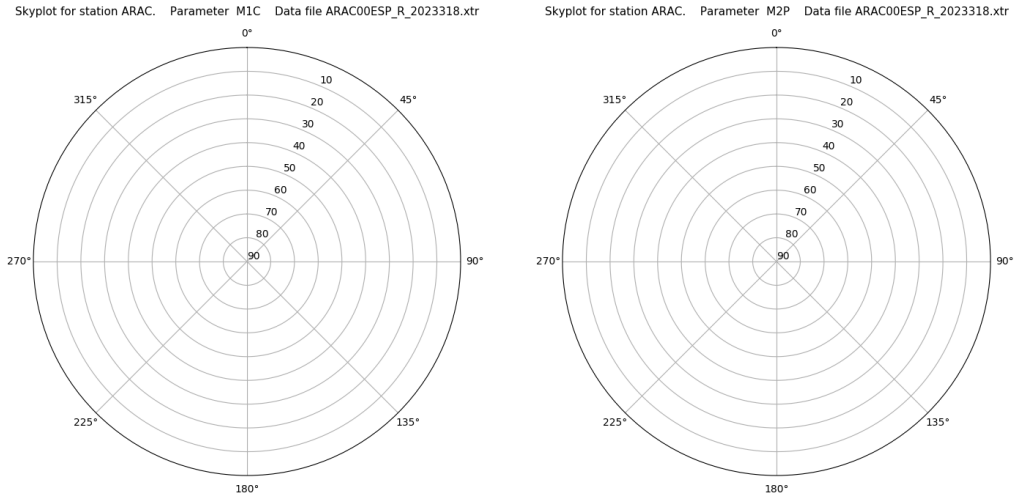
Señal-Ruido GLO L1 y L2



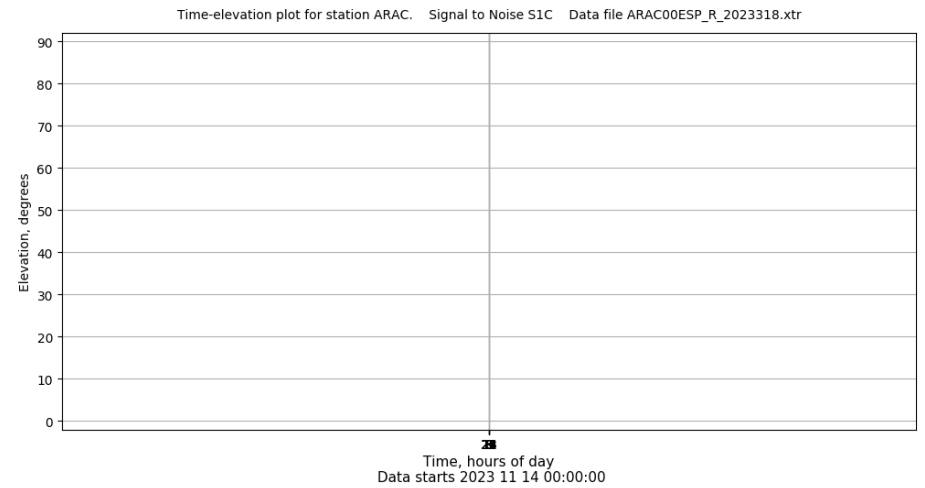
Azimut-Elevacion



Multipath GLO L1 y L2



Tiempo-Elevacion

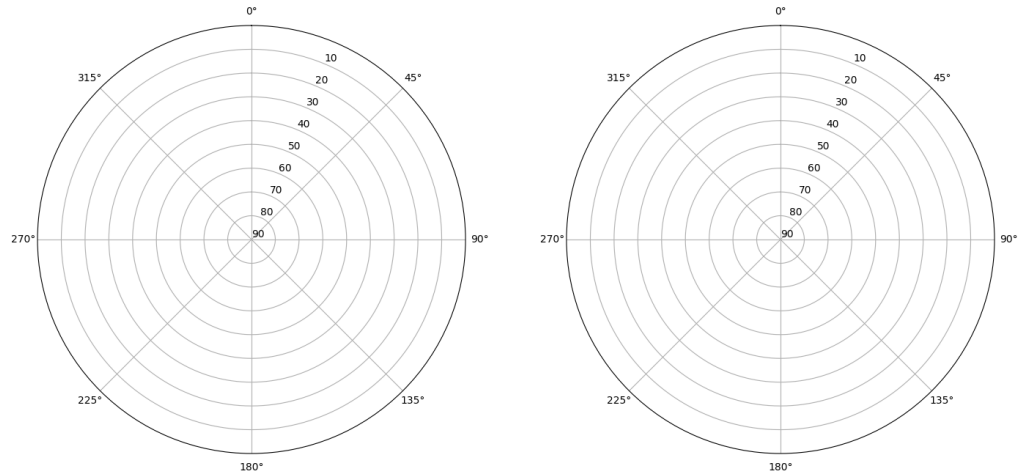


Control de calidad GNSS GAL diario

Estacion: ARAC
 Fecha: 2023 11 14
 Dia del año: 318

Señal-Ruido GAL E1 y E5

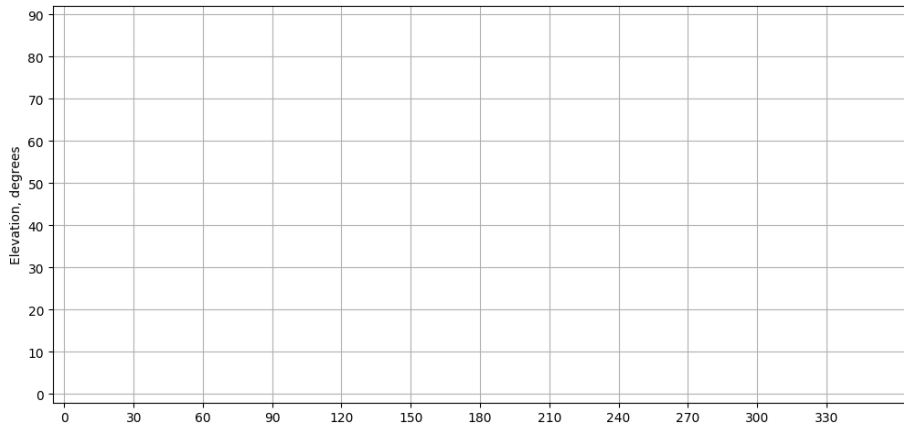
Skyplot for station ARAC. Signal to Noise S1C Data file ARAC00ESP_R_2023318.xtr Skyplot for station ARAC. Signal to Noise S5Q Data file ARAC00ESP_R_2023318.xtr



Data starts 2023 11 14 00:00:00

Azimut-Elevacion

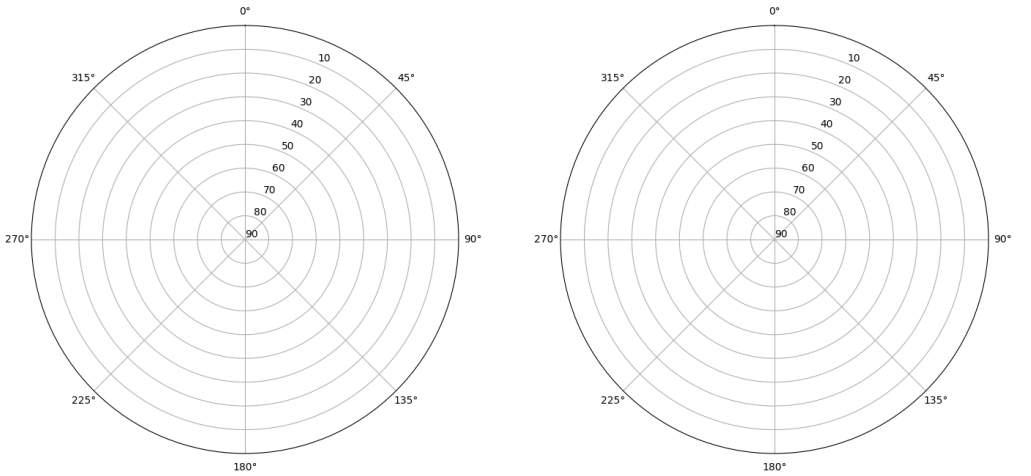
Azimuth-elevation plot for station ARAC. Signal to Noise S1C Data file ARAC00ESP_R_2023318.xtr



Data starts 2023 11 14 00:00:00

Multipath GAL E1 y E5


Skyplot for station ARAC. Parameter M1C Data file ARAC00ESP_R_2023318.xtr Skyplot for station ARAC. Parameter M5Q Data file ARAC00ESP_R_2023318.xtr



Data starts 2023 11 14 00:00:00

Tiempo-Elevacion

Time-elevation plot for station ARAC. Signal to Noise S1C Data file ARAC00ESP_R_2023318.xtr



Data starts 2023 11 14 00:00:00