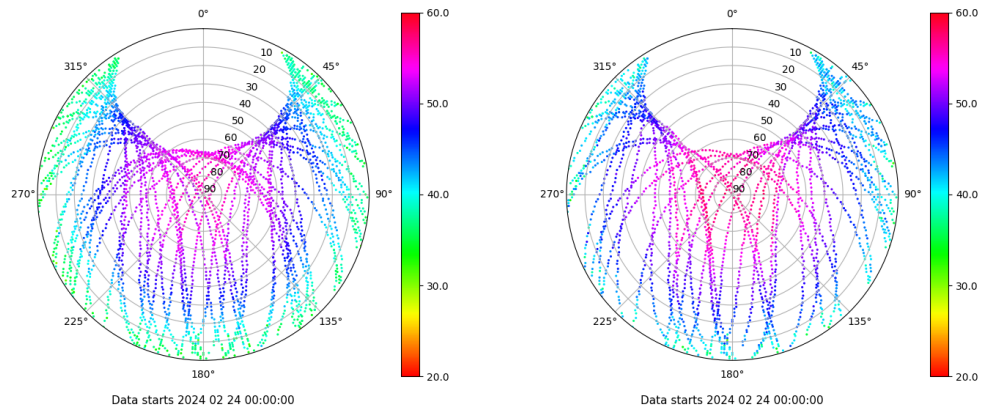


Control de calidad GNSS GPS diario

Estacion: AND2
 Fecha: 2024 02 24
 Dia del año: 055

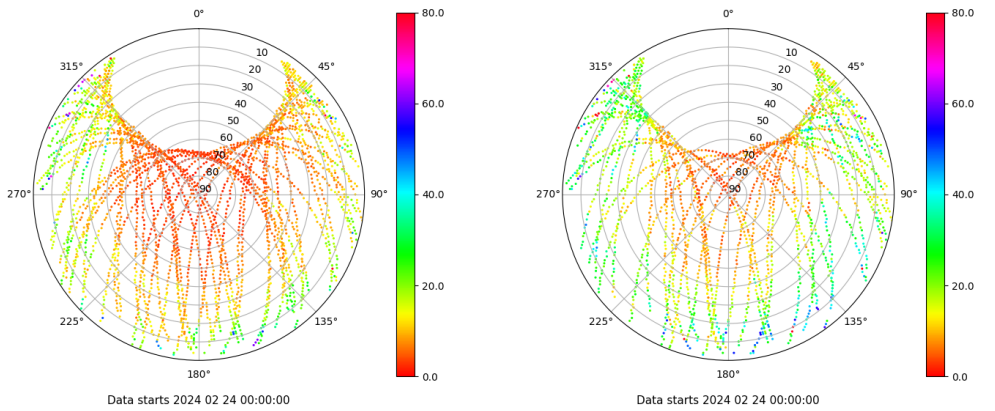
Señal-Ruido GPS L1 y L2

Skyplot for station AND2. Signal to Noise S1C Data file AND200ESP_R_2024055.xtr Skyplot for station AND2. Signal to Noise S2S Data file AND200ESP_R_2024055.xtr



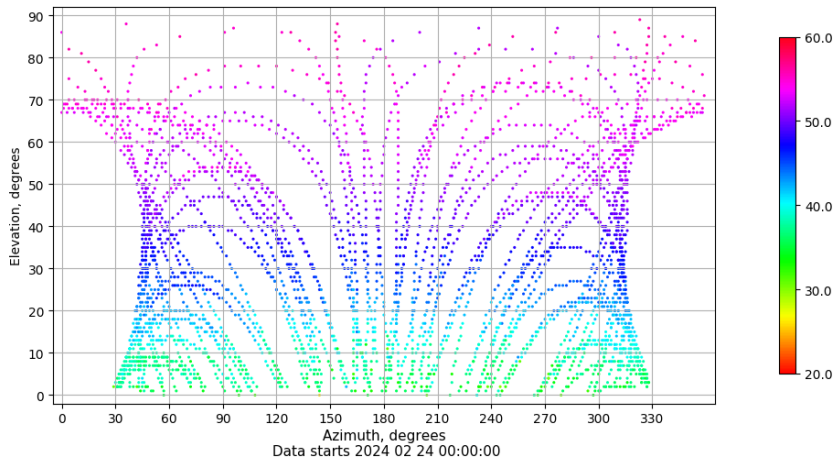
Multipath GPS L1 y L2

Skyplot for station AND2. Parameter M1C Data file AND200ESP_R_2024055.xtr Skyplot for station AND2. Parameter M2S Data file AND200ESP_R_2024055.xtr



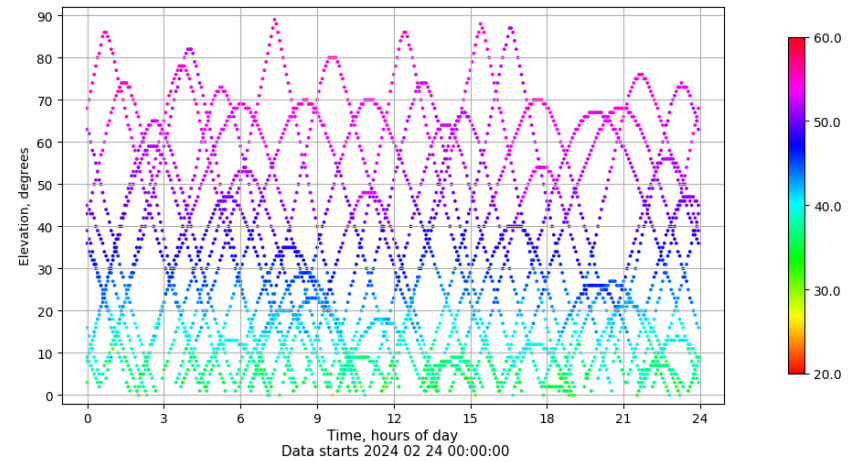
Azimuth-Elevacion

Azimuth-elevation plot for station AND2. Signal to Noise S1C Data file AND200ESP_R_2024055.xtr



Tiempo-Elevacion

Time-elevation plot for station AND2. Signal to Noise S1C Data file AND200ESP_R_2024055.xtr

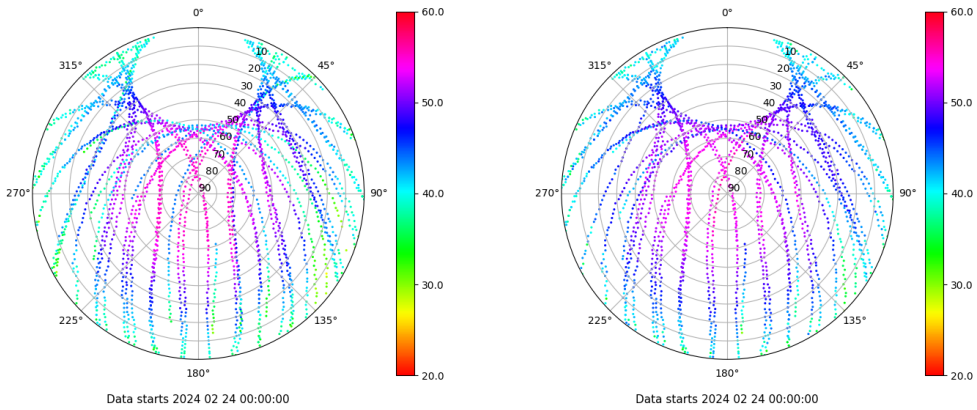


Control de calidad GNSS GLO diario

Estacion: AND2
 Fecha: 2024 02 24
 Dia del año: 055

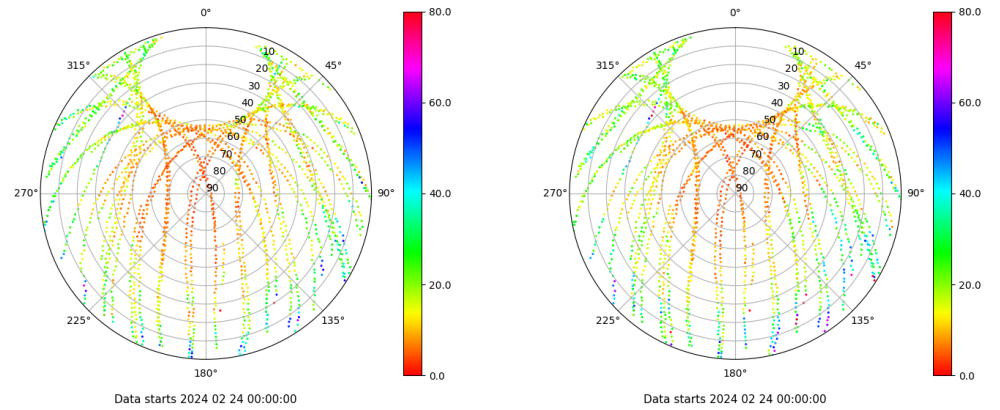
Señal-Ruido GLO L1 y L2

Skyplot for station AND2. Signal to Noise S1C Data file AND200ESP_R_2024055.xtr Skyplot for station AND2. Signal to Noise S2C Data file AND200ESP_R_2024055.xtr



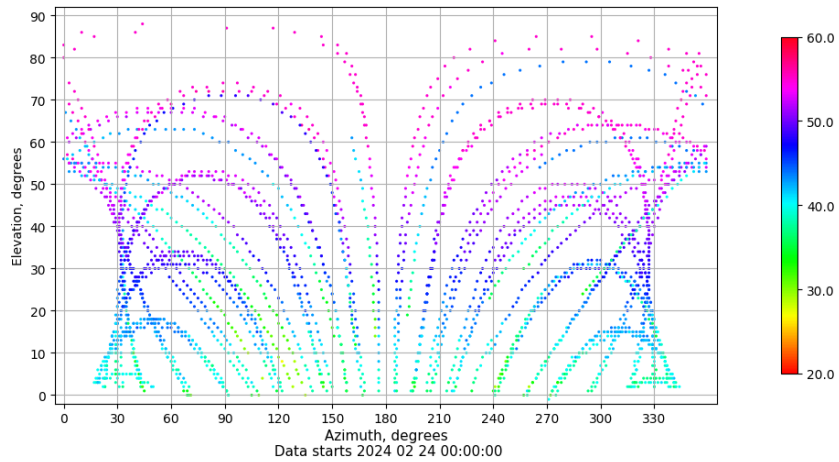
Multipath GLO L1 y L2

Skyplot for station AND2. Parameter M1C Data file AND200ESP_R_2024055.xtr Skyplot for station AND2. Parameter M2C Data file AND200ESP_R_2024055.xtr



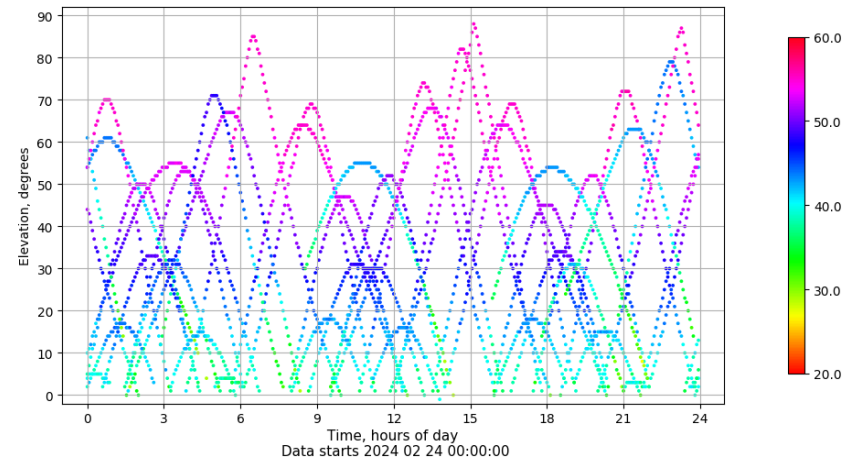
Azimuth-Elevacion

Azimuth-elevation plot for station AND2. Signal to Noise S1C Data file AND200ESP_R_2024055.xtr



Tiempo-Elevacion

Time-elevation plot for station AND2. Signal to Noise S1C Data file AND200ESP_R_2024055.xtr

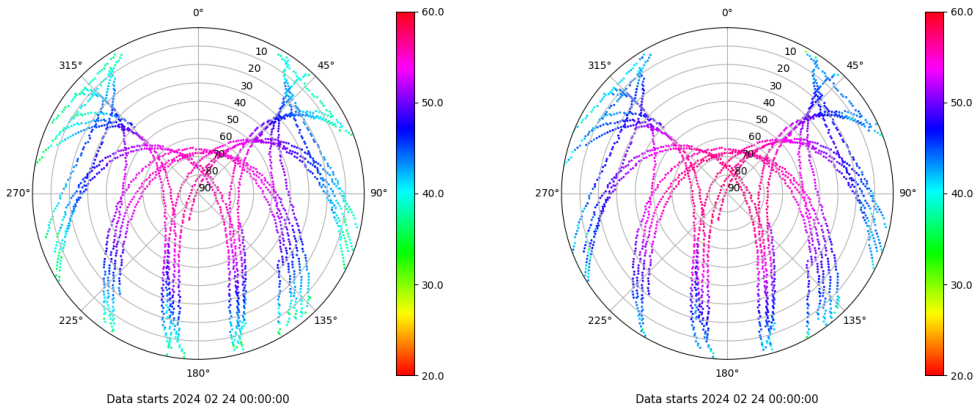


Control de calidad GNSS GAL diario

Estacion: AND2
 Fecha: 2024 02 24
 Dia del año: 055

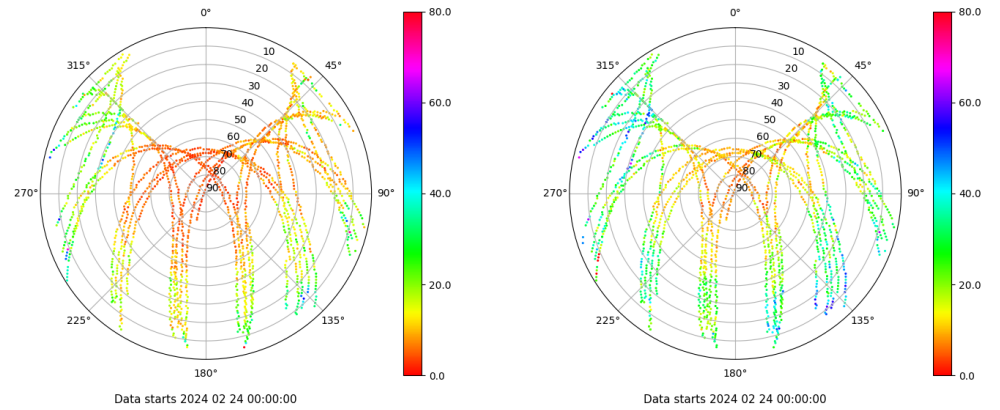
Señal-Ruido GAL E1 y E5

Skyplot for station AND2. Signal to Noise S1C Data file AND200ESP_R_2024055.xtr Skyplot for station AND2. Signal to Noise S5Q Data file AND200ESP_R_2024055.xtr



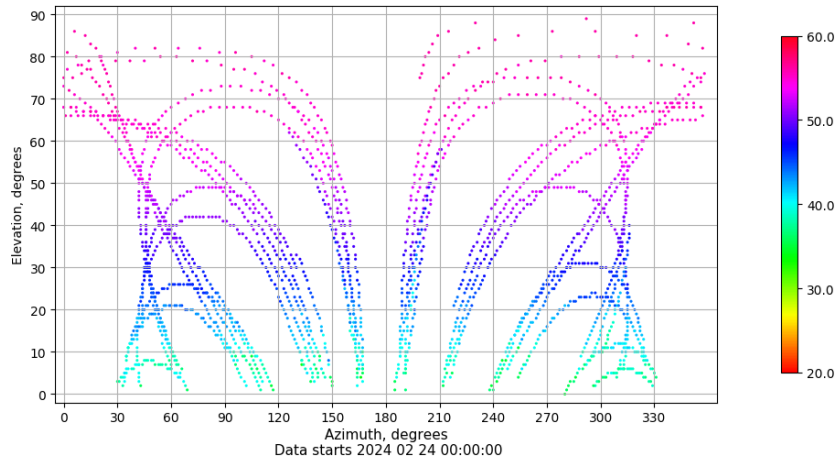
Multipath GAL E1 y E5

Skyplot for station AND2. Parameter M1C Data file AND200ESP_R_2024055.xtr Skyplot for station AND2. Parameter M5Q Data file AND200ESP_R_2024055.xtr



Azimut-Elevacion

Azimuth-elevation plot for station AND2. Signal to Noise S1C Data file AND200ESP_R_2024055.xtr



Tiempo-Elevacion

Time-elevation plot for station AND2. Signal to Noise S1C Data file AND200ESP_R_2024055.xtr

