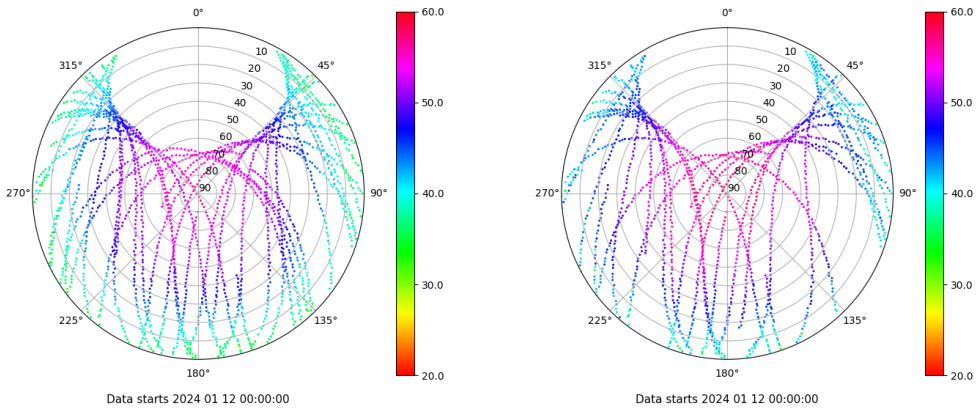


Control de calidad GNSS GPS diario

Estacion: AND2
 Fecha: 2024 01 12
 Dia del año: 012

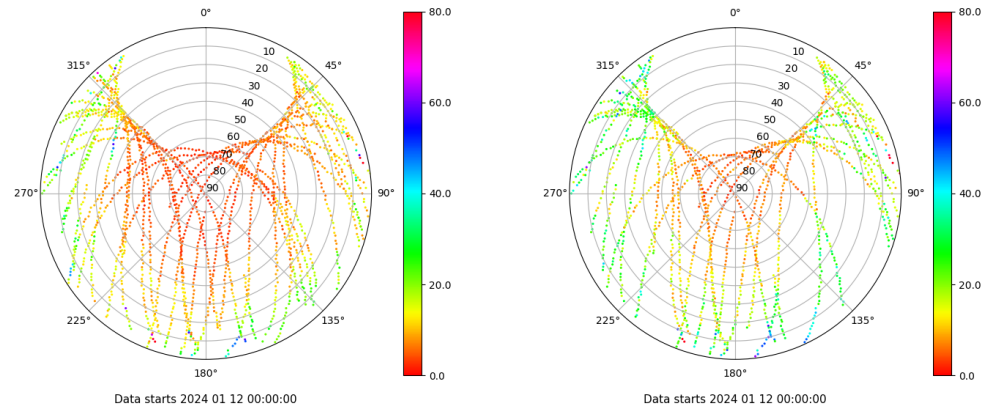
Señal-Ruido GPS L1 y L2

Skyplot for station AND2. Signal to Noise S1C Data file AND200ESP_R_2024012.xtr Skyplot for station AND2. Signal to Noise S2S Data file AND200ESP_R_2024012.xtr



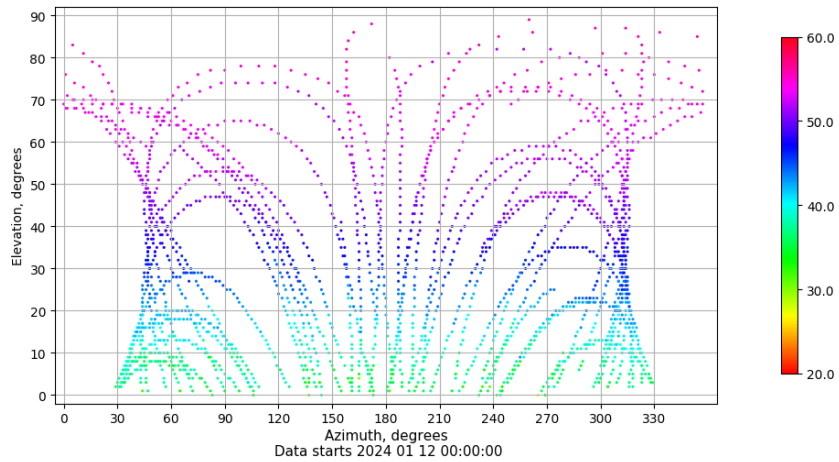
Multipath GPS L1 y L2

Skyplot for station AND2. Parameter M1C Data file AND200ESP_R_2024012.xtr Skyplot for station AND2. Parameter M2S Data file AND200ESP_R_2024012.xtr



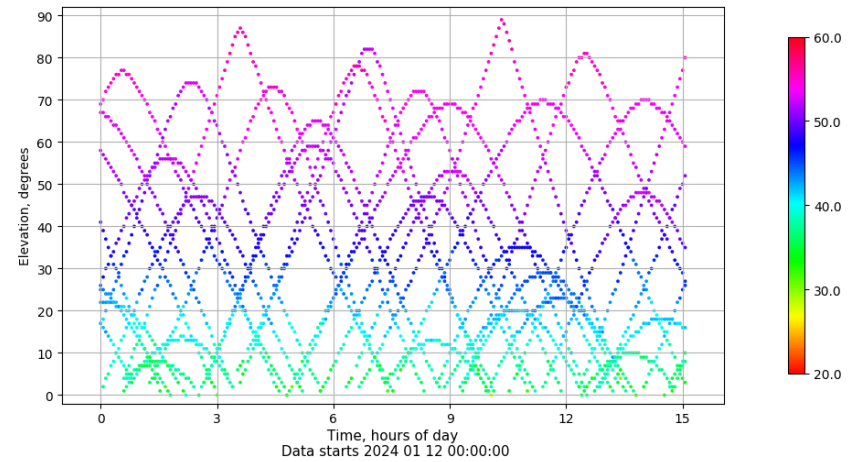
Azimuth-Elevacion

Azimuth-elevation plot for station AND2. Signal to Noise S1C Data file AND200ESP_R_2024012.xtr



Tiempo-Elevacion

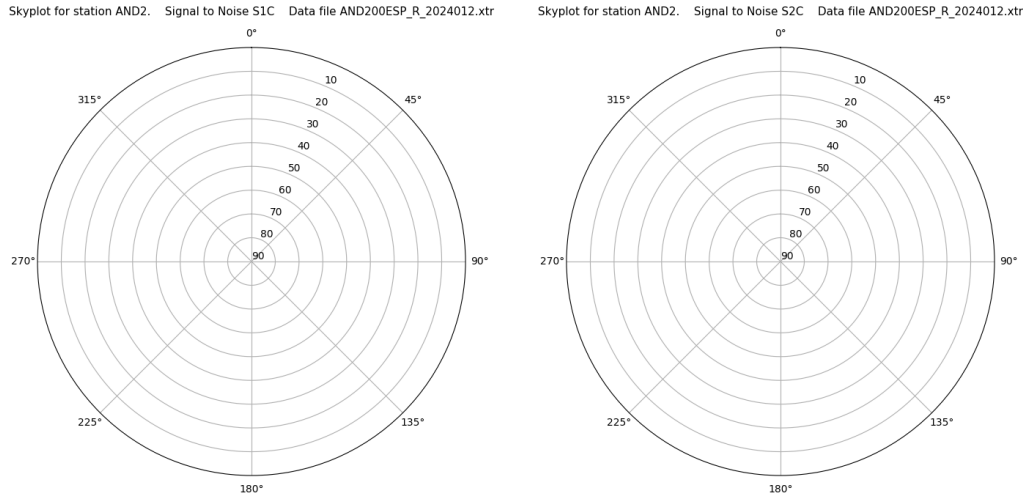
Time-elevation plot for station AND2. Signal to Noise S1C Data file AND200ESP_R_2024012.xtr



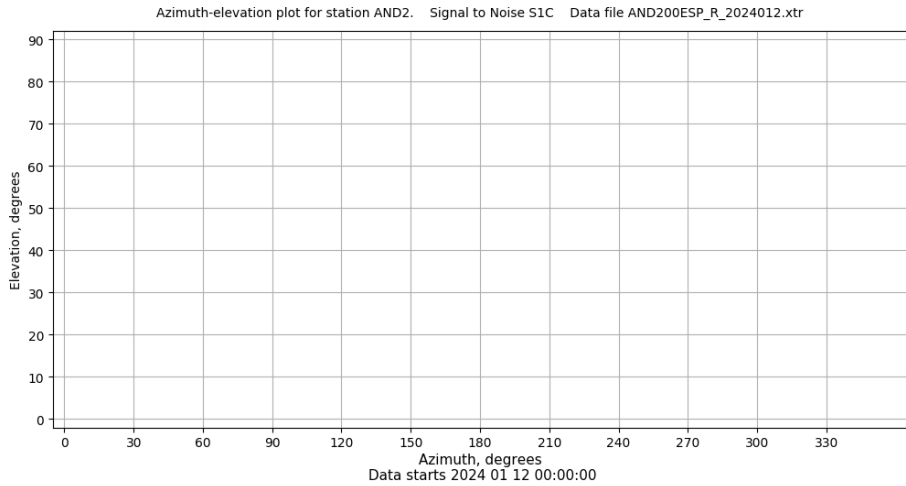
Control de calidad GNSS GLO diario

Estacion: AND2
 Fecha: 2024 01 12
 Dia del año: 012

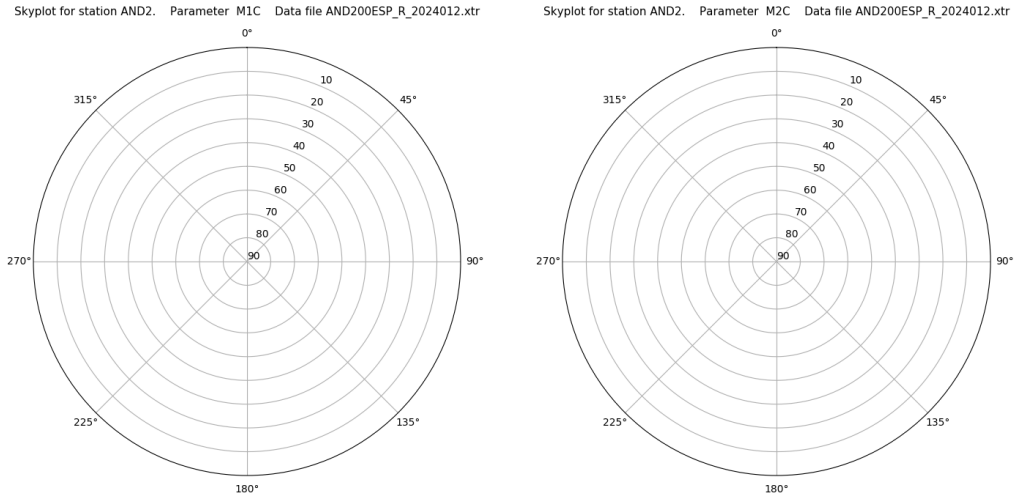
Señal-Ruido GLO L1 y L2



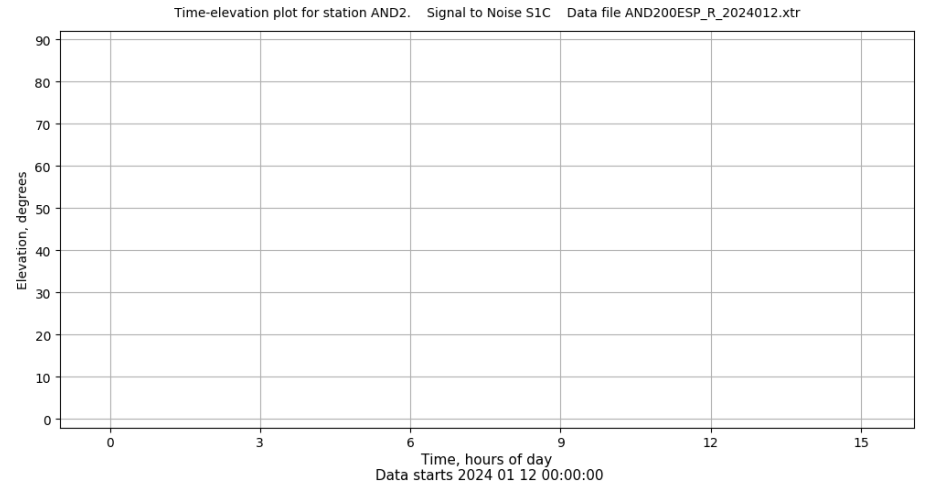
Azimut-Elevacion



Multipath GLO L1 y L2



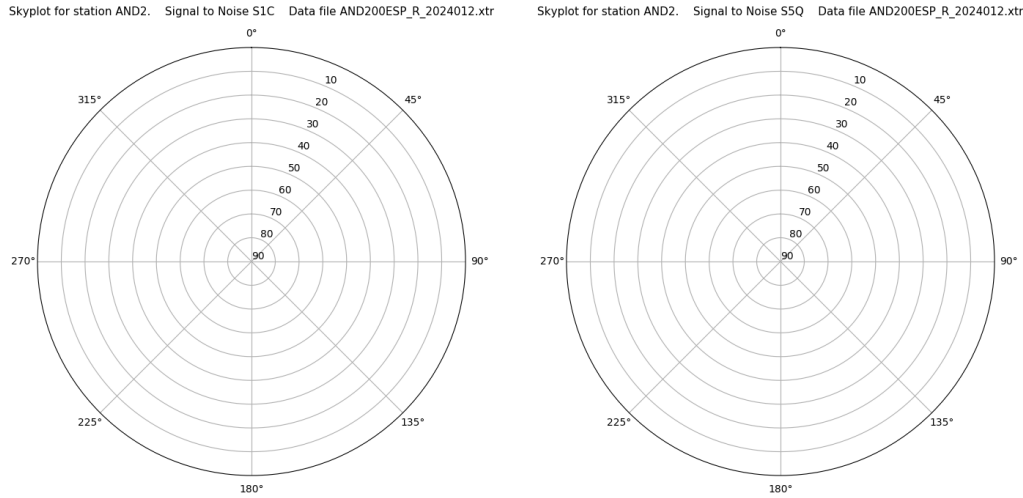
Tiempo-Elevacion



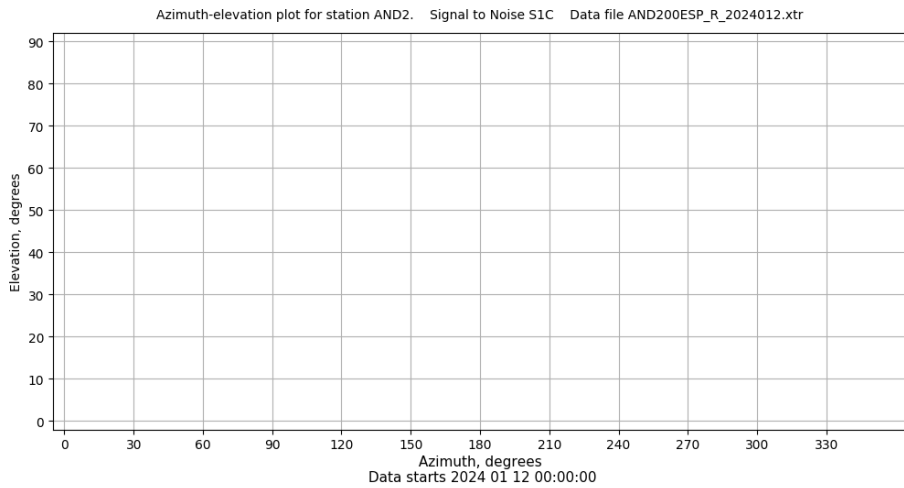
Control de calidad GNSS GAL diario

Estacion: AND2
 Fecha: 2024 01 12
 Dia del año: 012

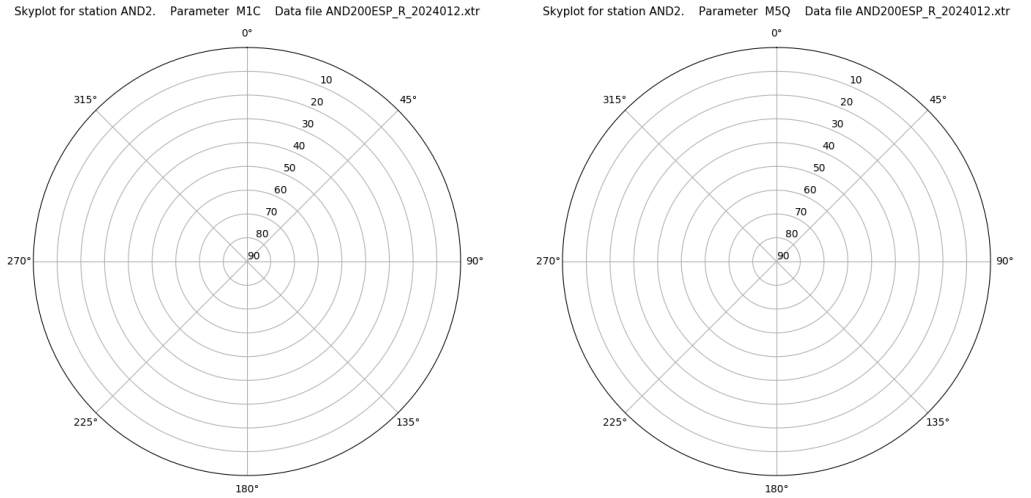
Señal-Ruido GAL E1 y E5



Azimut-Elevacion



Multipath GAL E1 y E5



Tiempo-Elevacion

