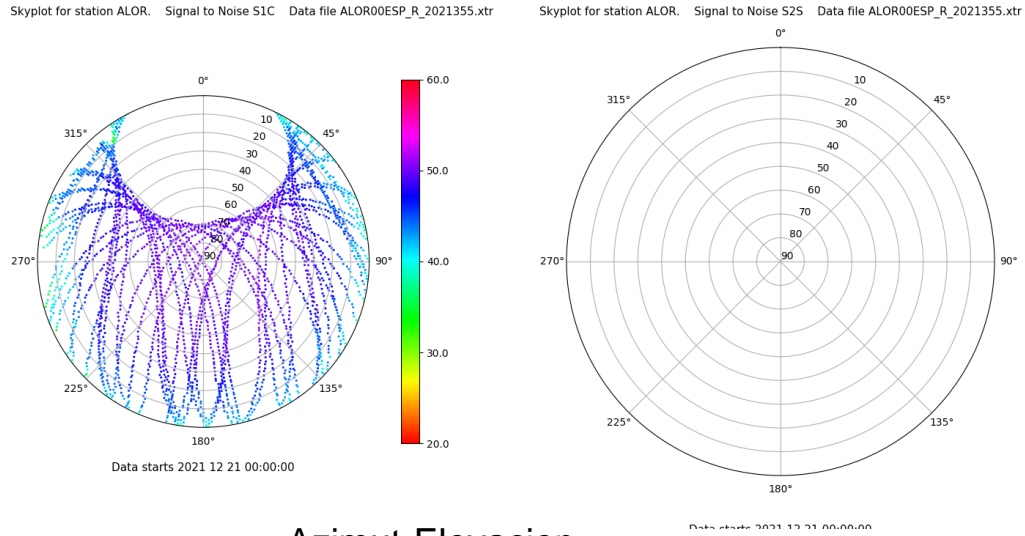


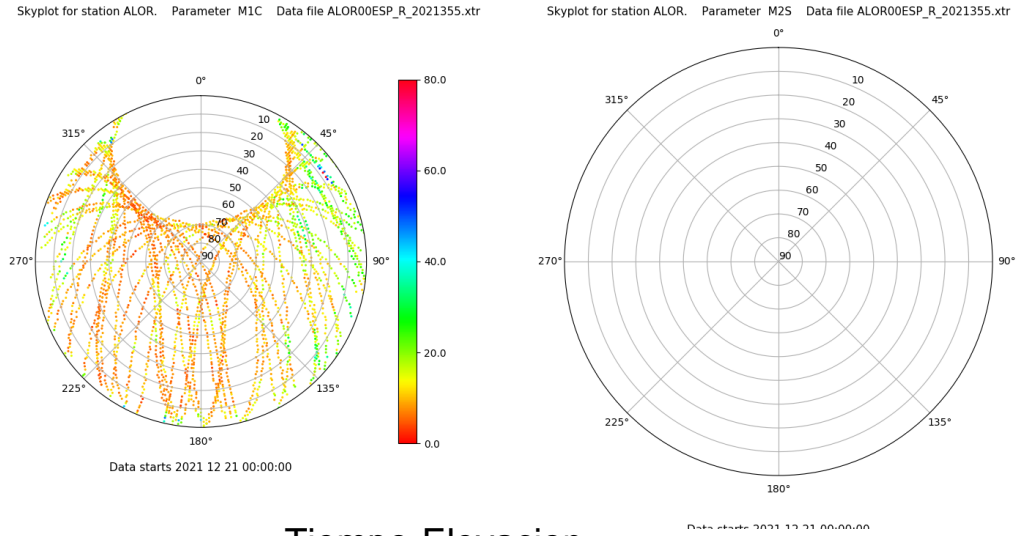
# Control de calidad GNSS GPS diario

Estacion: ALOR  
 Fecha: 2021 12 21  
 Dia del año: 355

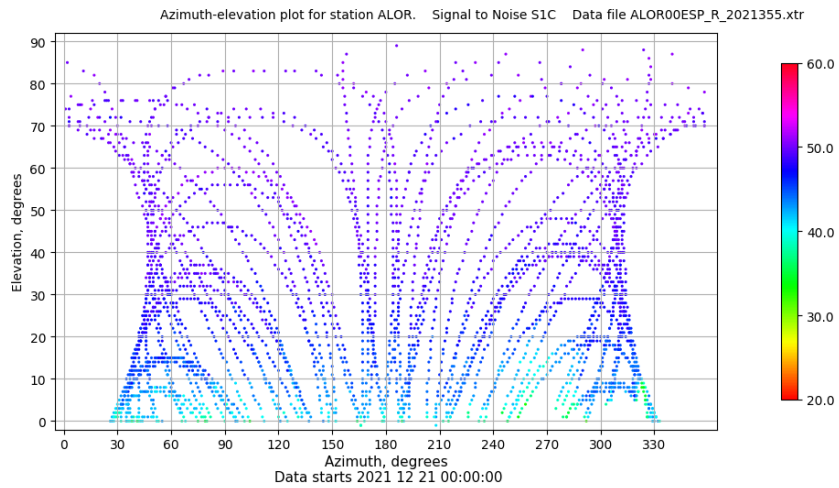
## Señal-Ruido GPS L1 y L2



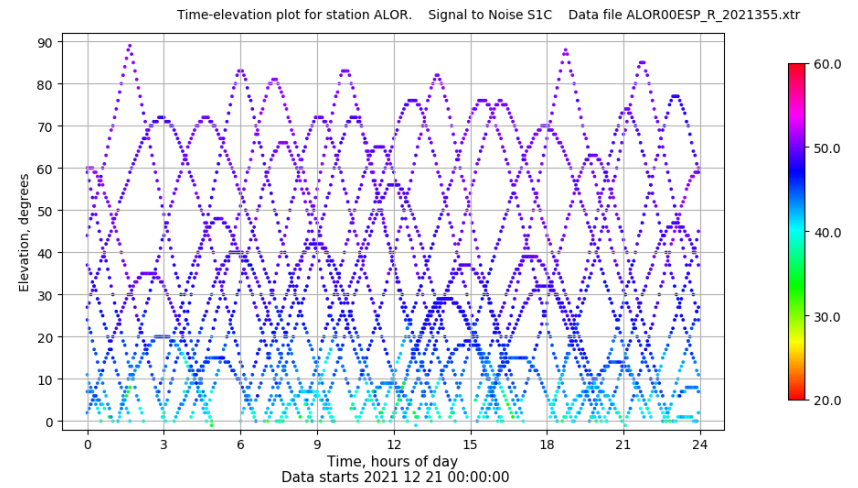
## Multipath GPS L1 y L2



## Azimut-Elevacion



## Tiempo-Elevacion

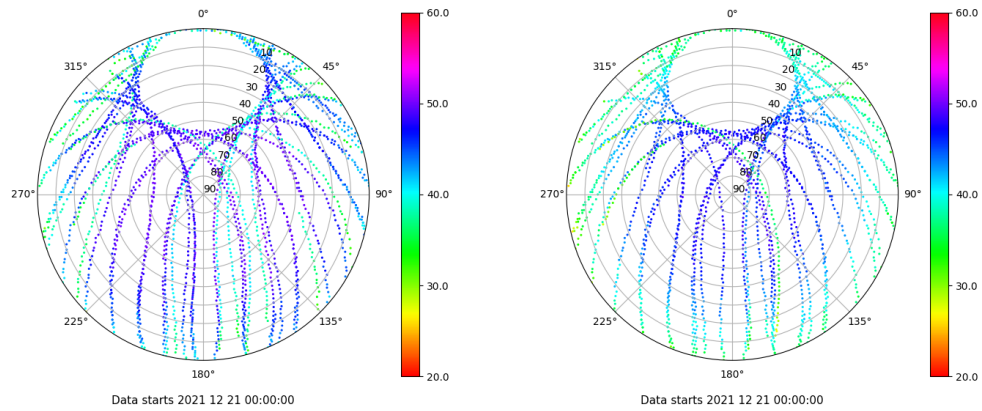


# Control de calidad GNSS GLO diario

Estacion: ALOR  
 Fecha: 2021 12 21  
 Dia del año: 355

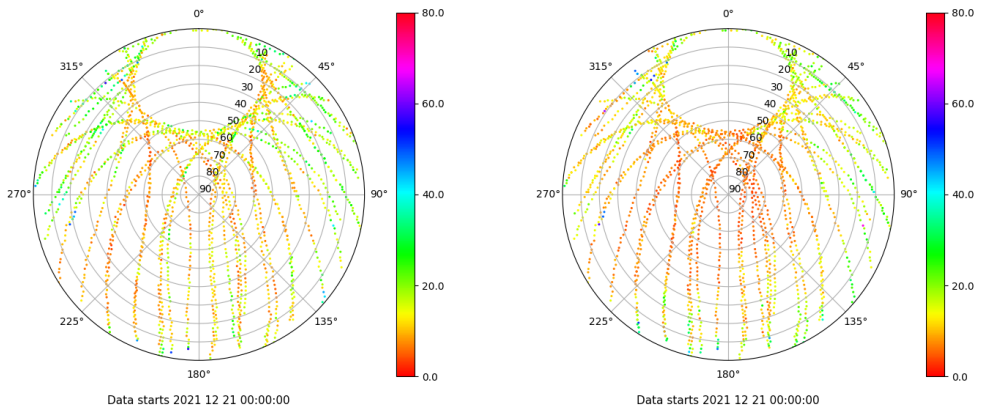
## Señal-Ruido GLO L1 y L2

Skyplot for station ALOR. Signal to Noise S1C Data file ALOR00ESP\_R\_2021355.xtr Skyplot for station ALOR. Signal to Noise S2P Data file ALOR00ESP\_R\_2021355.xtr



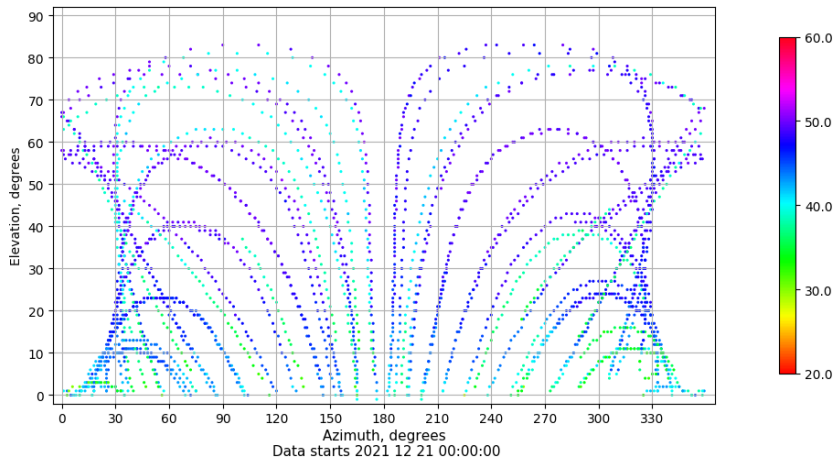
## Multipath GLO L1 y L2

Skyplot for station ALOR. Parameter M1C Data file ALOR00ESP\_R\_2021355.xtr Skyplot for station ALOR. Parameter M2P Data file ALOR00ESP\_R\_2021355.xtr



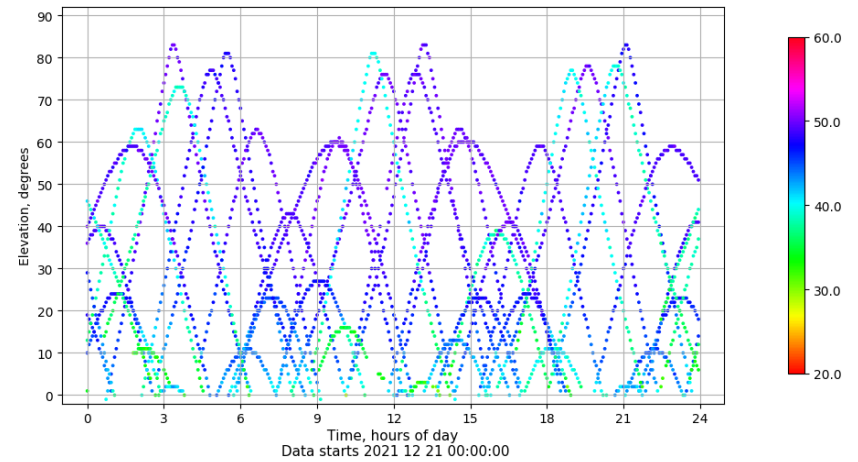
## Azimuth-Elevacion

Azimuth-elevation plot for station ALOR. Signal to Noise S1C Data file ALOR00ESP\_R\_2021355.xtr



## Tiempo-Elevacion

Time-elevation plot for station ALOR. Signal to Noise S1C Data file ALOR00ESP\_R\_2021355.xtr

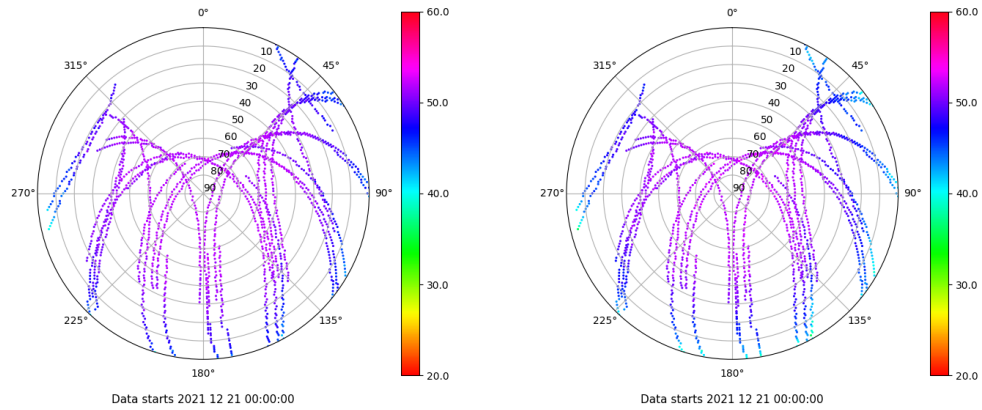


# Control de calidad GNSS GAL diario

Estacion: ALOR  
 Fecha: 2021 12 21  
 Dia del año: 355

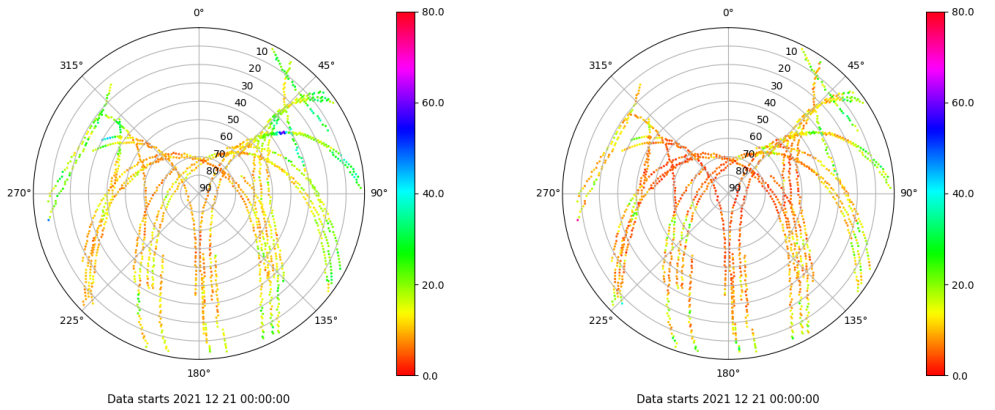
## Señal-Ruido GAL E1 y E5

Skyplot for station ALOR. Signal to Noise S1C Data file ALOR00ESP\_R\_2021355.xtr Skyplot for station ALOR. Signal to Noise S5Q Data file ALOR00ESP\_R\_2021355.xtr



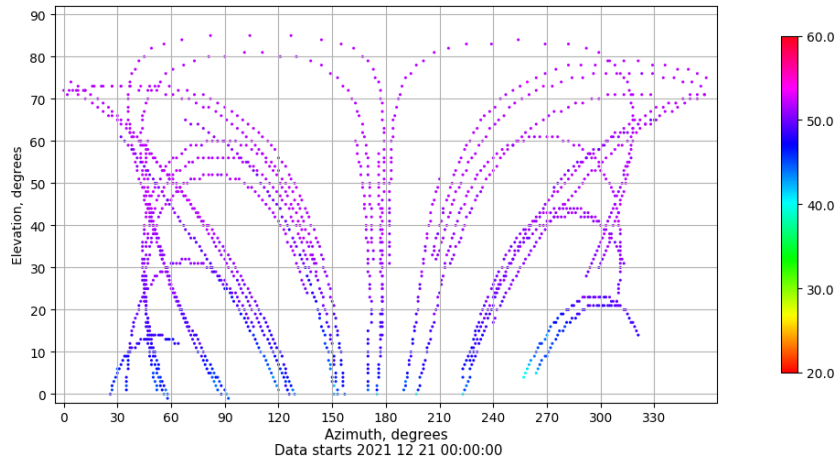
## Multipath GAL E1 y E5

Skyplot for station ALOR. Parameter M1C Data file ALOR00ESP\_R\_2021355.xtr Skyplot for station ALOR. Parameter M5Q Data file ALOR00ESP\_R\_2021355.xtr



## Azimut-Elevacion

Azimuth-elevation plot for station ALOR. Signal to Noise S1C Data file ALOR00ESP\_R\_2021355.xtr



## Tiempo-Elevacion

Time-elevation plot for station ALOR. Signal to Noise S1C Data file ALOR00ESP\_R\_2021355.xtr

