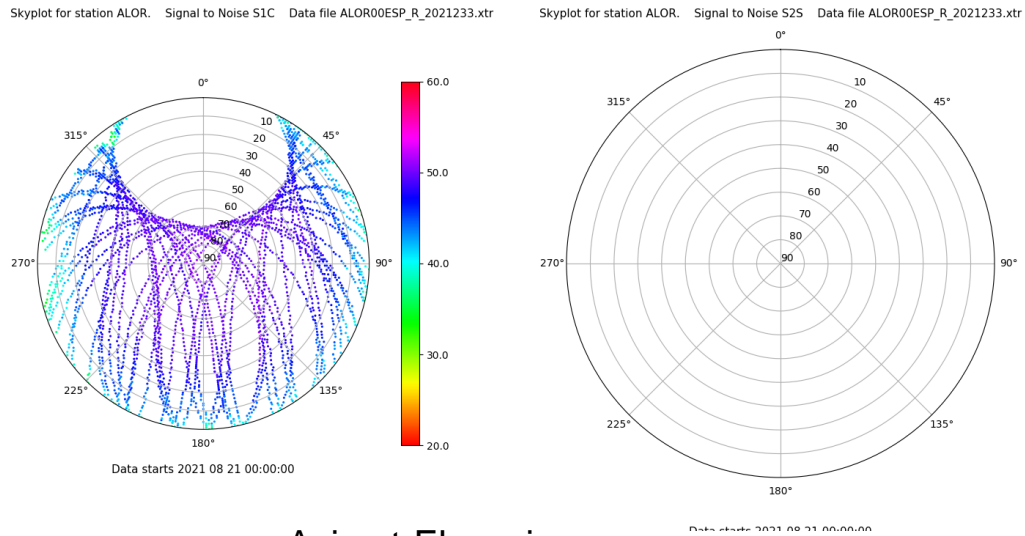


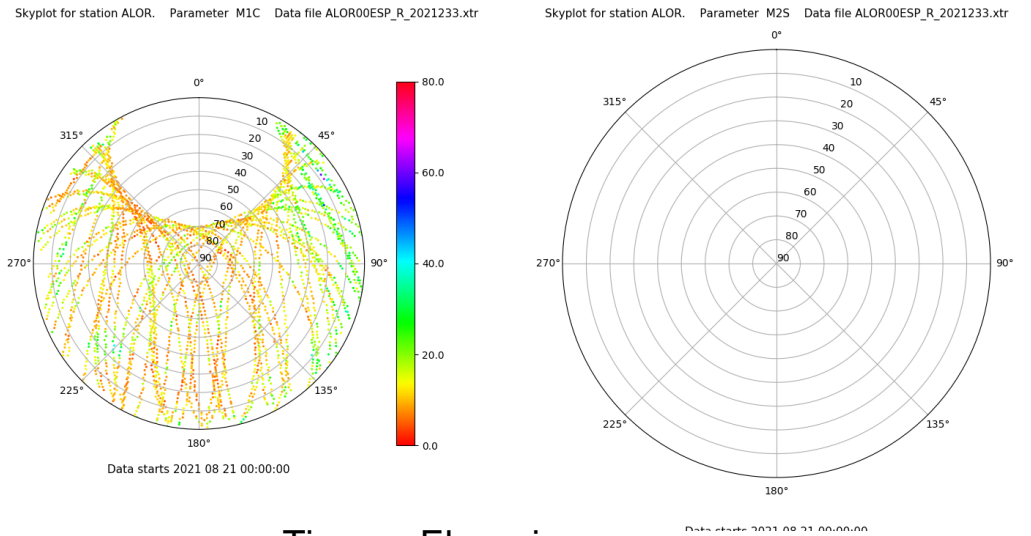
Control de calidad GNSS GPS diario

Estacion: ALOR
 Fecha: 2021 08 21
 Dia del año: 233

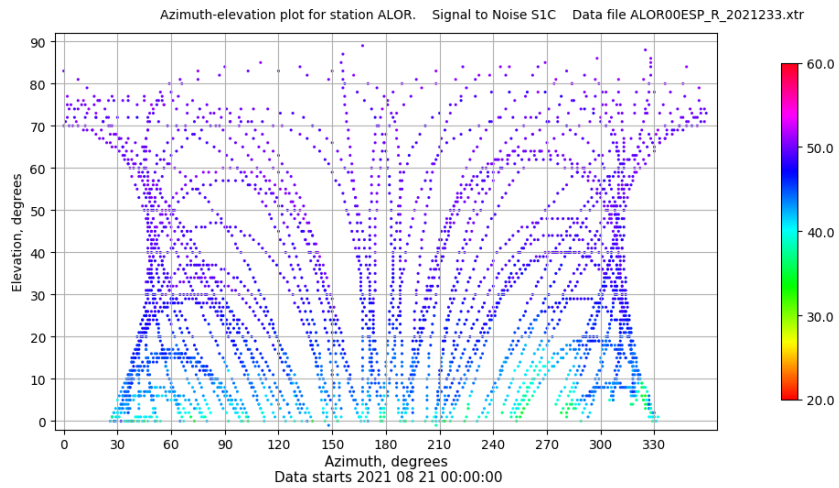
Señal-Ruido GPS L1 y L2



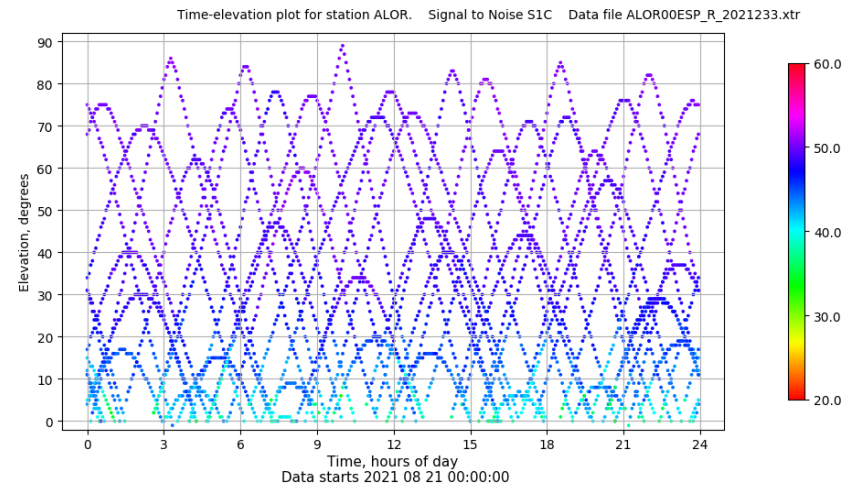
Multipath GPS L1 y L2



Azimut-Elevacion



Tiempo-Elevacion

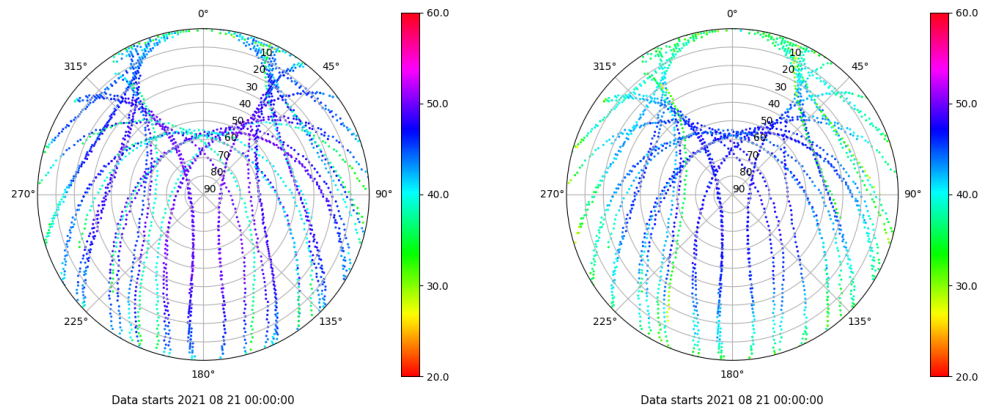


Control de calidad GNSS GLO diario

Estacion: ALOR
 Fecha: 2021 08 21
 Dia del año: 233

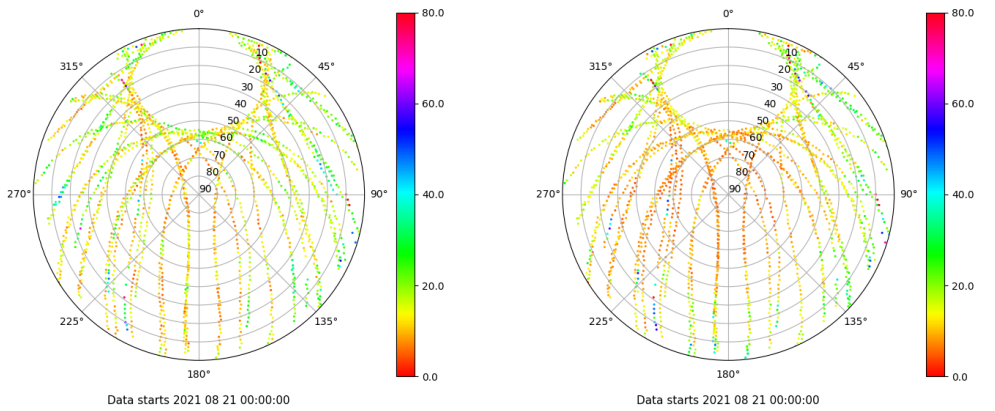
Señal-Ruido GLO L1 y L2

Skyplot for station ALOR. Signal to Noise S1C Data file ALOR00ESP_R_2021233.xtr Skyplot for station ALOR. Signal to Noise S2P Data file ALOR00ESP_R_2021233.xtr



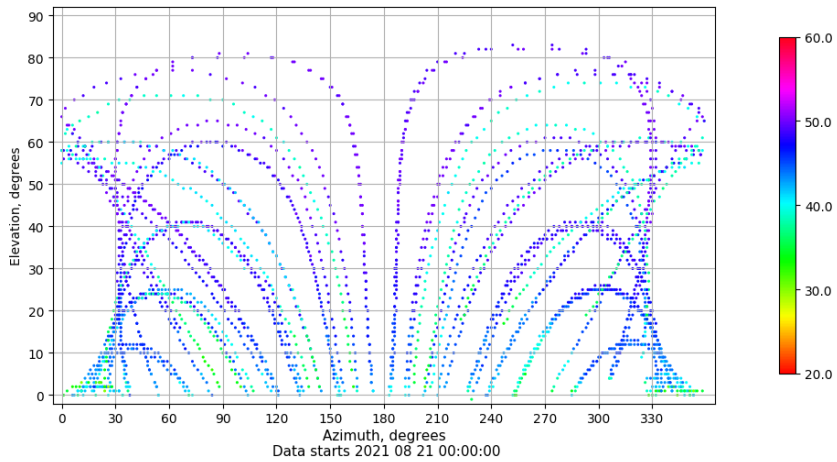
Multipath GLO L1 y L2

Skyplot for station ALOR. Parameter M1C Data file ALOR00ESP_R_2021233.xtr Skyplot for station ALOR. Parameter M2P Data file ALOR00ESP_R_2021233.xtr



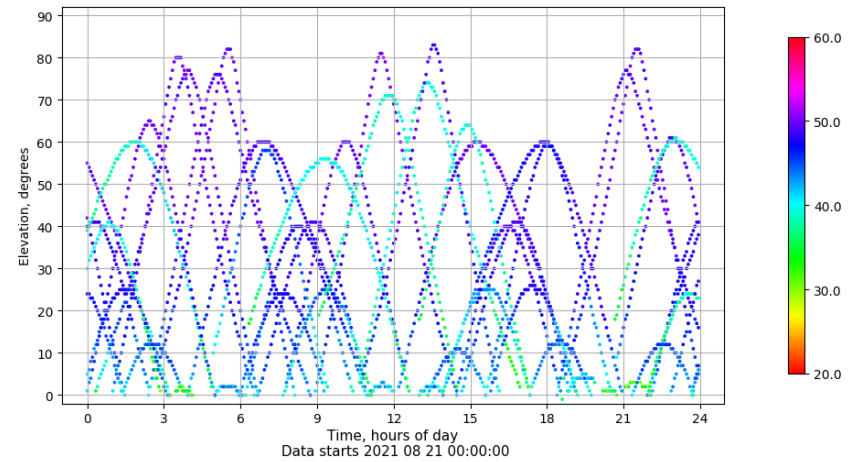
Azimuth-Elevacion

Azimuth-elevation plot for station ALOR. Signal to Noise S1C Data file ALOR00ESP_R_2021233.xtr



Tiempo-Elevacion

Time-elevation plot for station ALOR. Signal to Noise S1C Data file ALOR00ESP_R_2021233.xtr

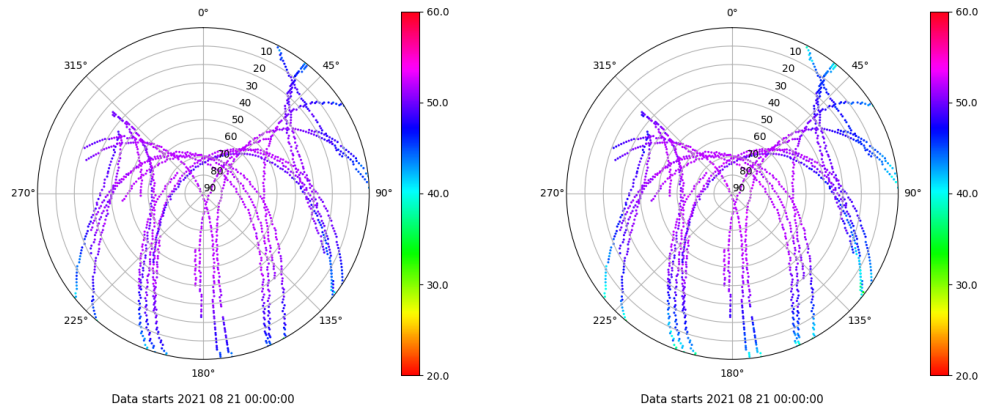


Control de calidad GNSS GAL diario

Estacion: ALOR
 Fecha: 2021 08 21
 Dia del año: 233

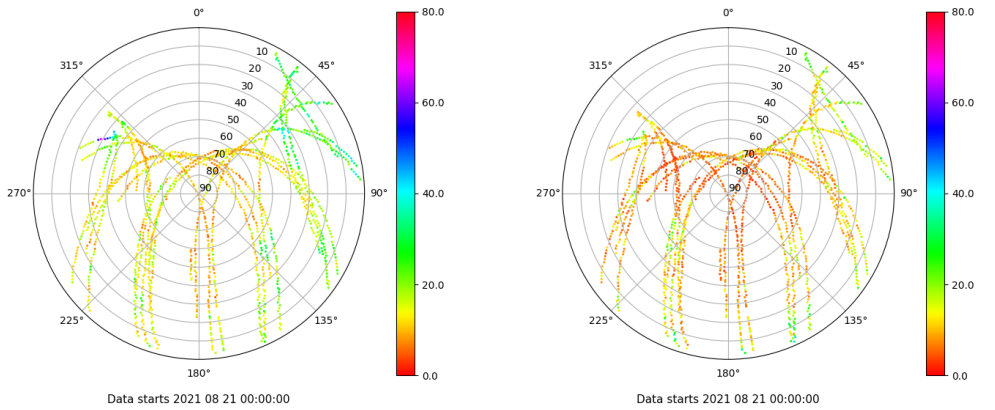
Señal-Ruido GAL E1 y E5

Skyplot for station ALOR. Signal to Noise S1C Data file ALOR00ESP_R_2021233.xtr Skyplot for station ALOR. Signal to Noise S5Q Data file ALOR00ESP_R_2021233.xtr



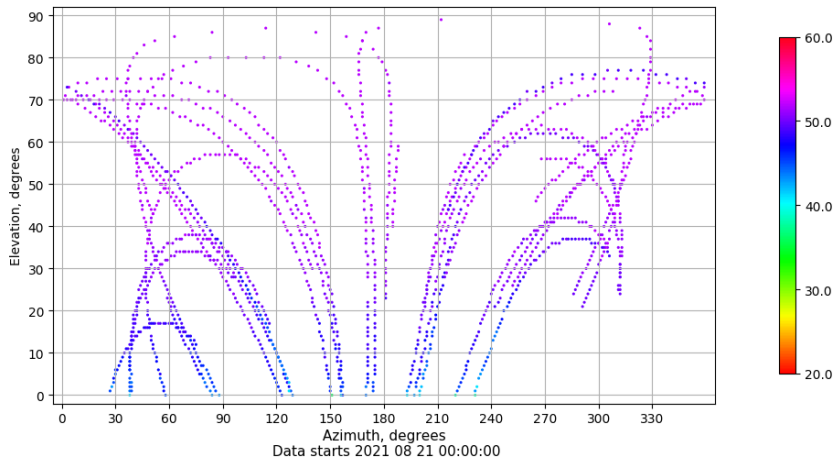
Multipath GAL E1 y E5

Skyplot for station ALOR. Parameter M1C Data file ALOR00ESP_R_2021233.xtr Skyplot for station ALOR. Parameter M5Q Data file ALOR00ESP_R_2021233.xtr



Azimuth-Elevacion

Azimuth-elevation plot for station ALOR. Signal to Noise S1C Data file ALOR00ESP_R_2021233.xtr



Tiempo-Elevacion

Time-elevation plot for station ALOR. Signal to Noise S1C Data file ALOR00ESP_R_2021233.xtr

