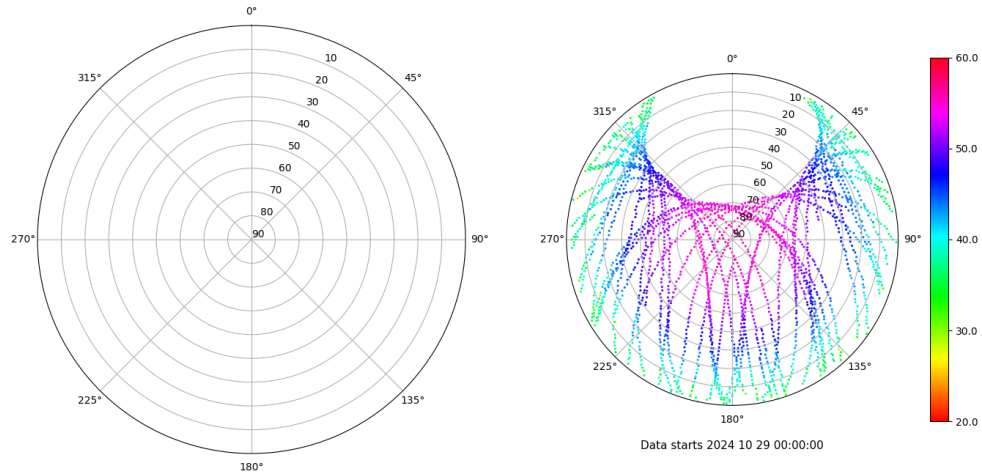


Control de calidad GNSS GPS diario

Estacion: ALMZ
 Fecha: 2024 10 29
 Día del año: 303

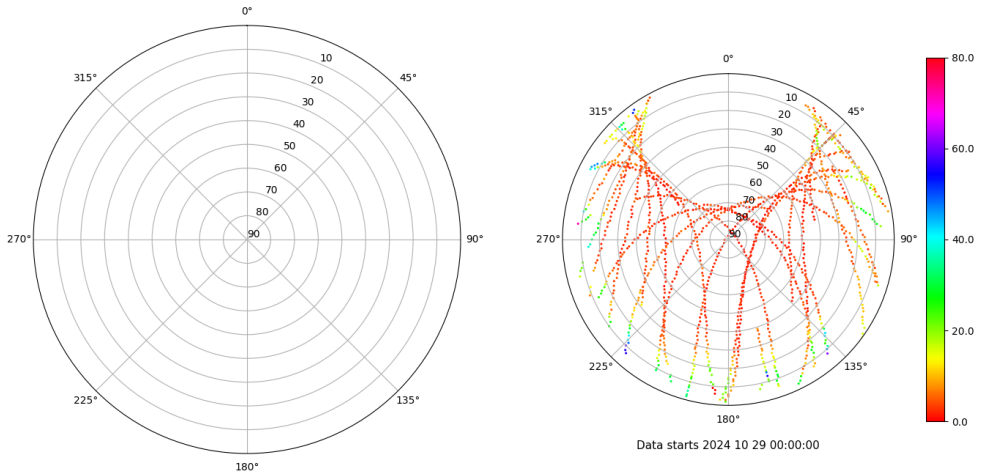
Señal-Ruido GPS L1 y L2

Skyplot for station ALMZ. Signal to Noise S1C Data file ALMZ00ESP_R_2024303.xtr Skyplot for station ALMZ. Signal to Noise S2W Data file ALMZ00ESP_R_2024303.xtr



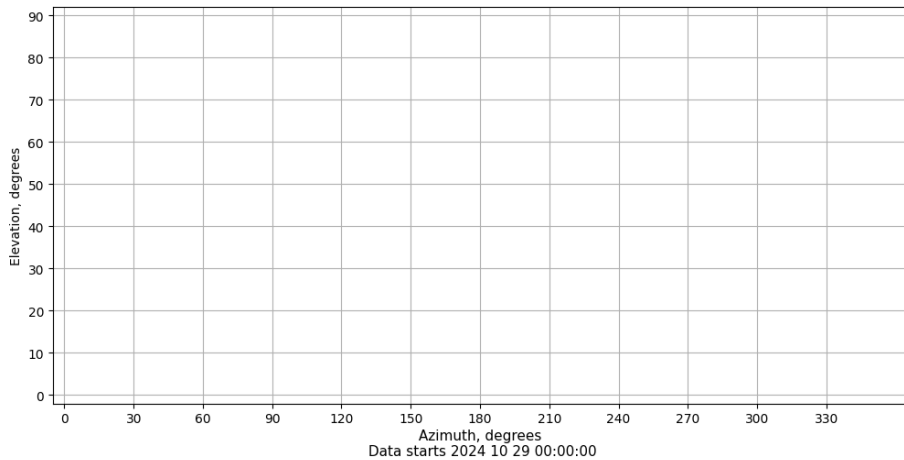
Multipath GPS L1 y L2

Skyplot for station ALMZ. Parameter M1C Data file ALMZ00ESP_R_2024303.xtr Skyplot for station ALMZ. Parameter M2W Data file ALMZ00ESP_R_2024303.xtr



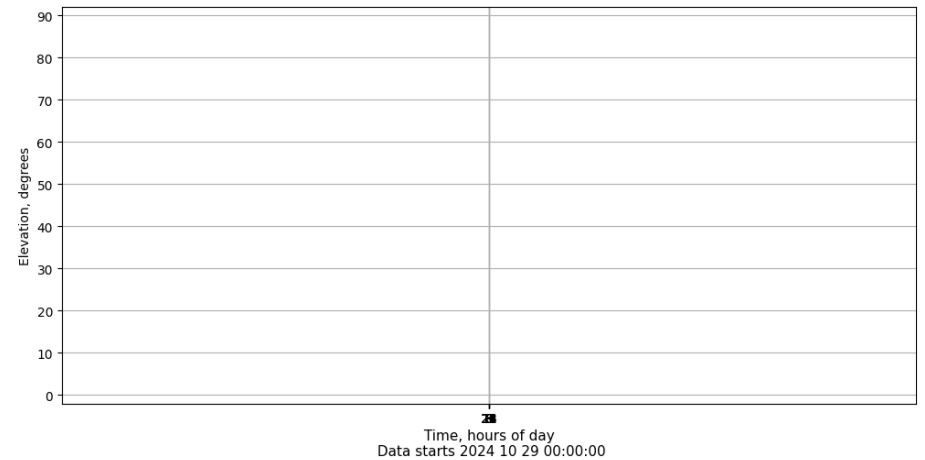
Azimut-Elevacion

Azimuth-elevation plot for station ALMZ. Signal to Noise S1C Data file ALMZ00ESP_R_2024303.xtr



Tiempo-Elevacion

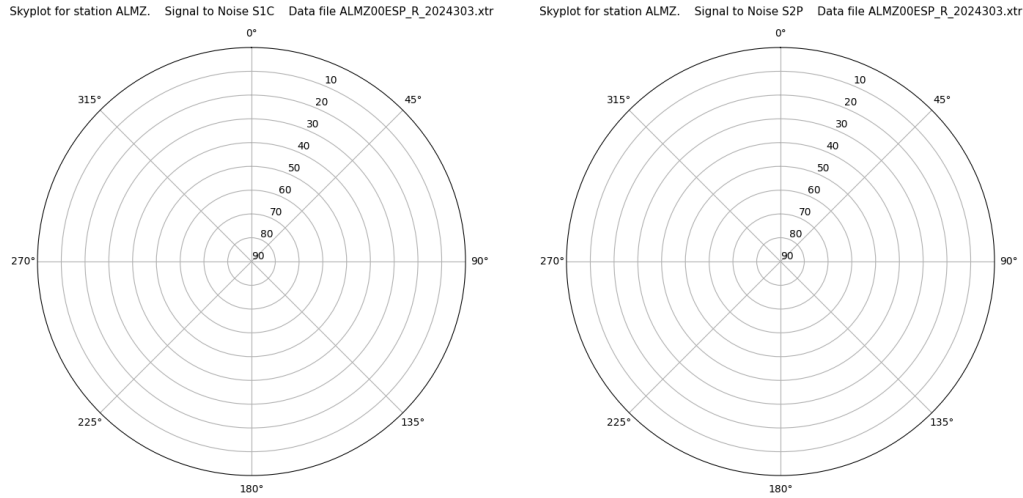
Time-elevation plot for station ALMZ. Signal to Noise S1C Data file ALMZ00ESP_R_2024303.xtr



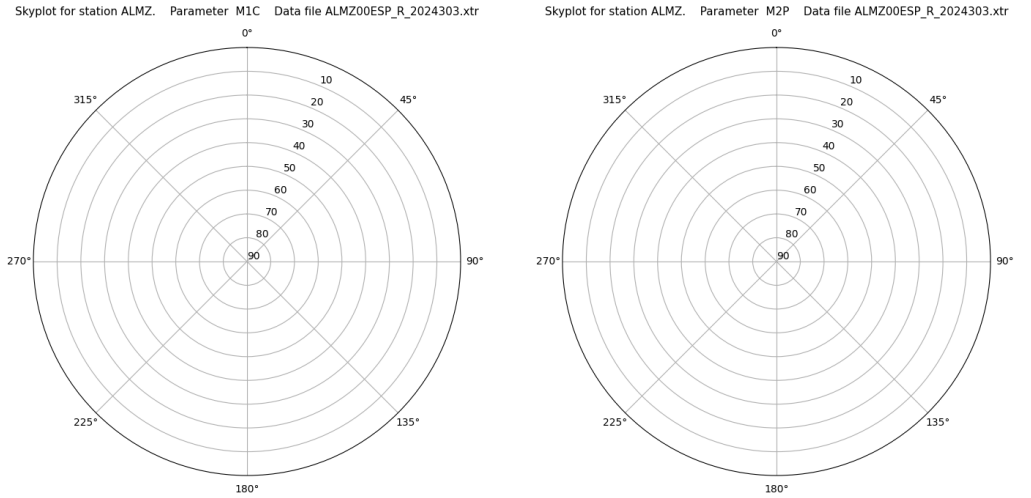
Control de calidad GNSS GLO diario

Estacion: ALMZ
 Fecha: 2024 10 29
 Dia del año: 303

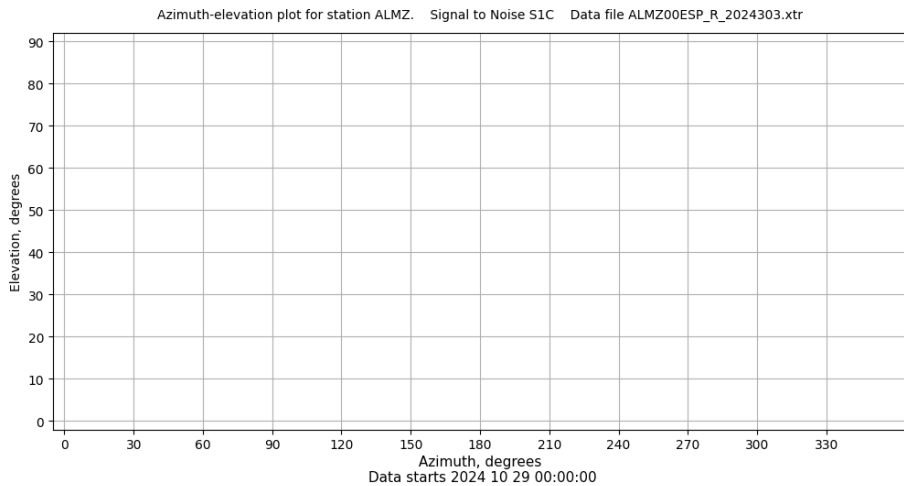
Señal-Ruido GLO L1 y L2



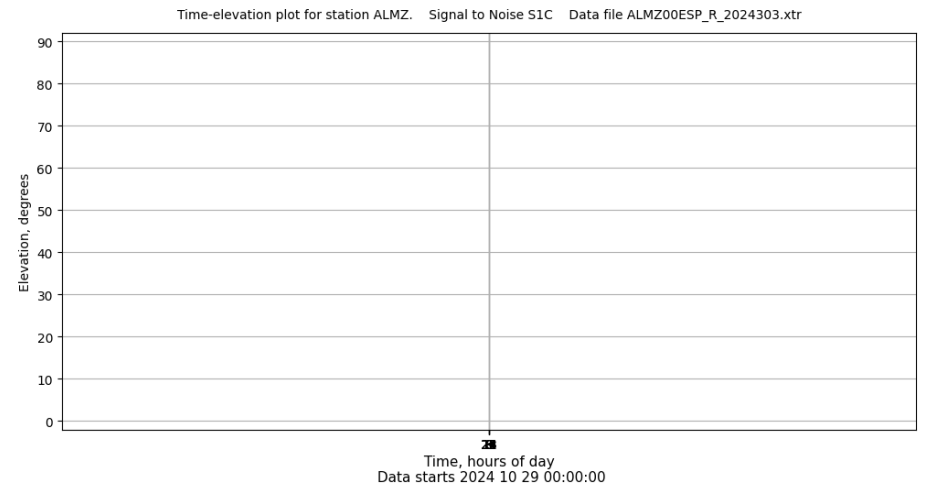
Multipath GLO L1 y L2



Azimut-Elevacion



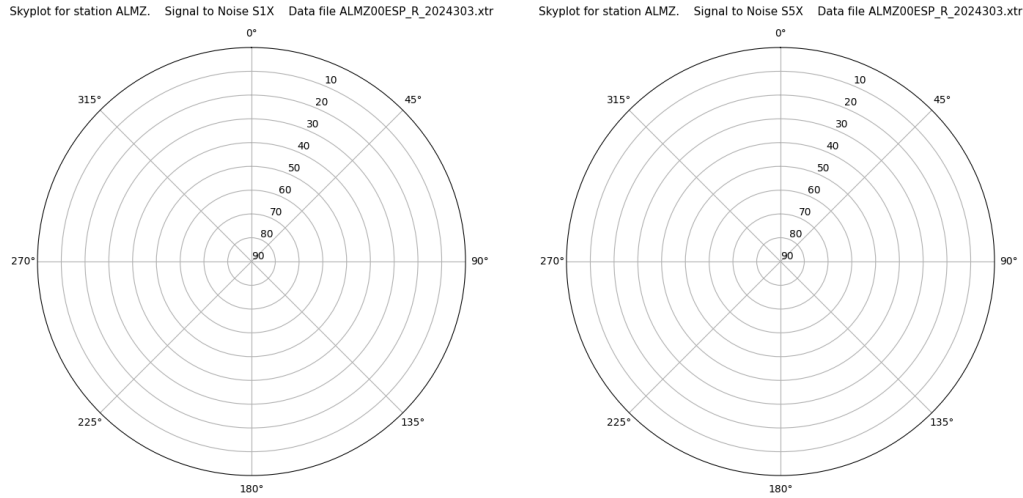
Tiempo-Elevacion



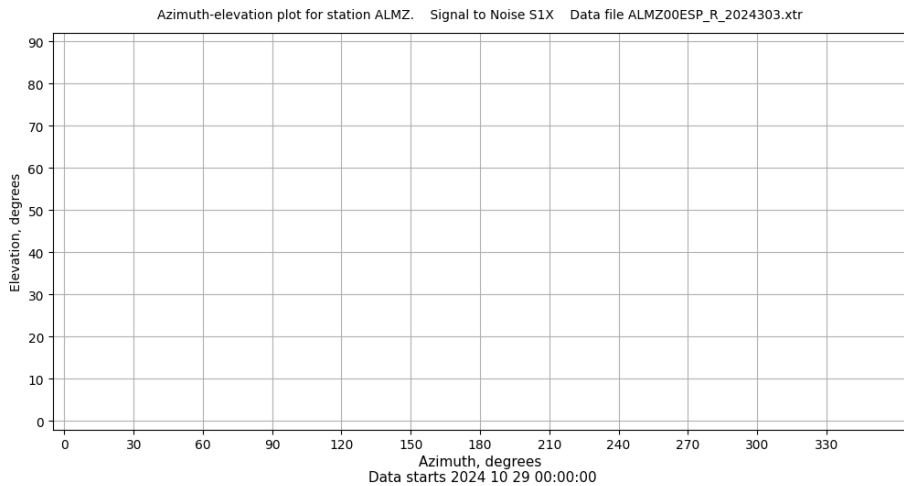
Control de calidad GNSS GAL diario

Estacion: ALMZ
 Fecha: 2024 10 29
 Dia del año: 303

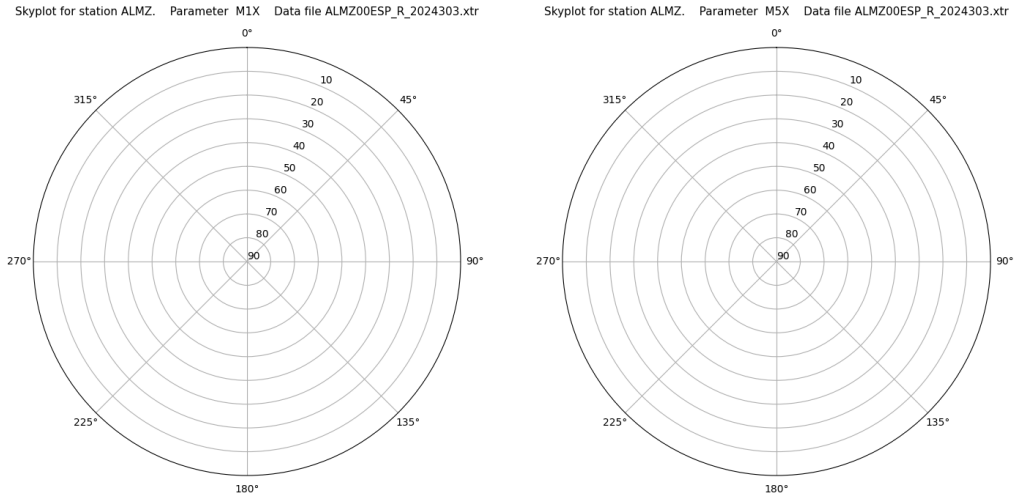
Señal-Ruido GAL E1 y E5



Azimut-Elevacion



Multipath GAL E1 y E5



Tiempo-Elevacion

