

Control de calidad GNSS GPS diario

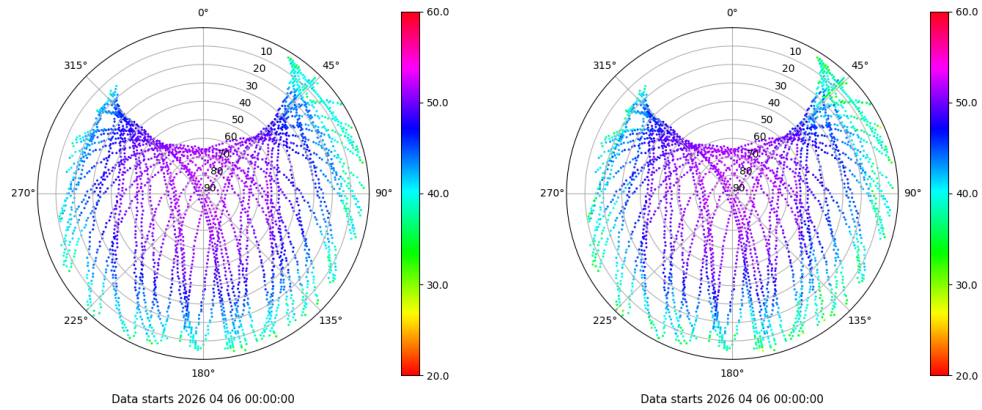
Estacion: ALM1

Fecha: 2026 04 06

Dia del año: 096

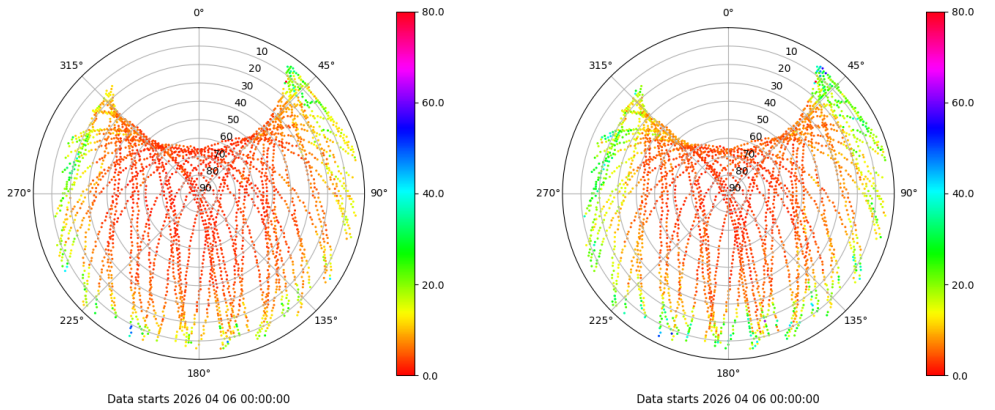
Señal-Ruido GPS L1 y L2

Skyplot for station ALM1. Signal to Noise S1C Data file ALM100ESP_R_2026096.xtr Skyplot for station ALM1. Signal to Noise S2W Data file ALM100ESP_R_2026096.xtr



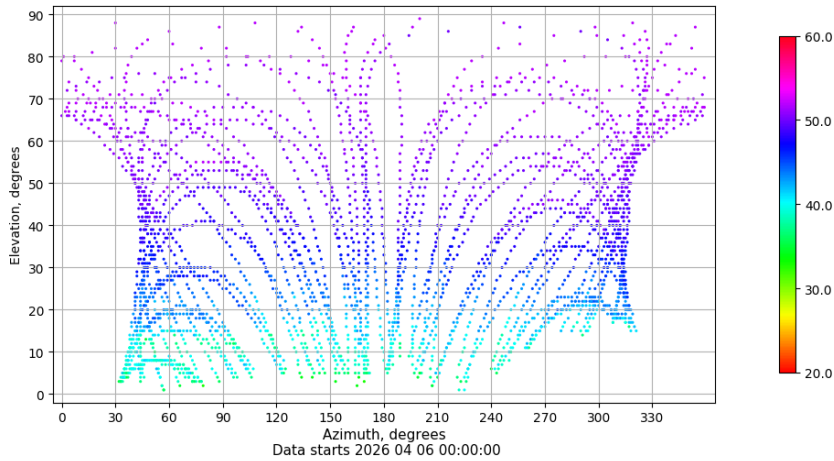
Multipath GPS L1 y L2

Skyplot for station ALM1. Parameter M1C Data file ALM100ESP_R_2026096.xtr Skyplot for station ALM1. Parameter M2W Data file ALM100ESP_R_2026096.xtr



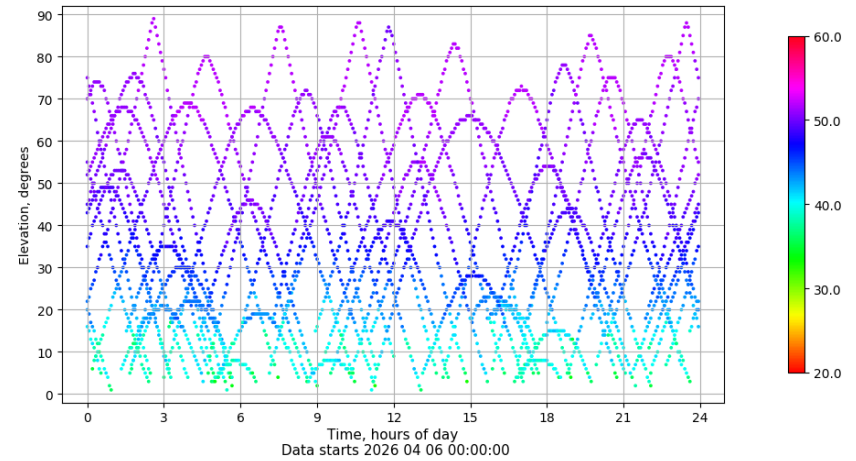
Azimuth-Elevacion

Azimuth-elevation plot for station ALM1. Signal to Noise S1C Data file ALM100ESP_R_2026096.xtr



Tiempo-Elevacion

Time-elevation plot for station ALM1. Signal to Noise S1C Data file ALM100ESP_R_2026096.xtr

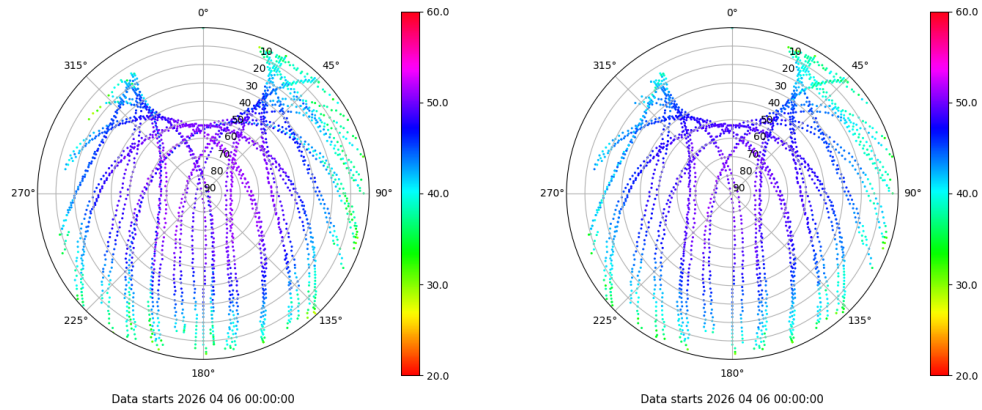


Control de calidad GNSS GLO diario

Estacion: ALM1
 Fecha: 2026 04 06
 Dia del año: 096

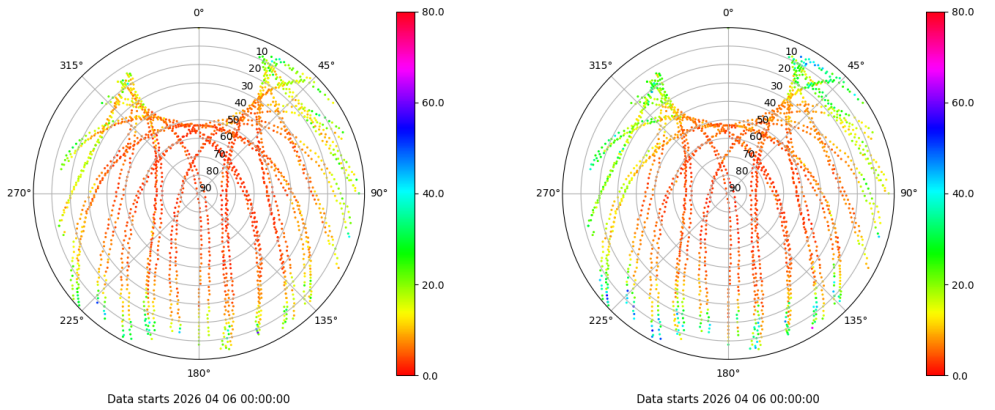
Señal-Ruido GLO L1 y L2

Skyplot for station ALM1. Signal to Noise S1C Data file ALM100ESP_R_2026096.xtr Skyplot for station ALM1. Signal to Noise S2P Data file ALM100ESP_R_2026096.xtr



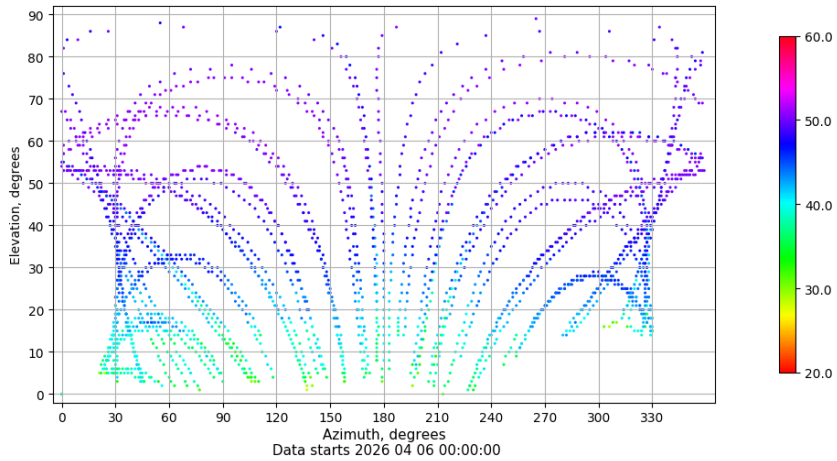
Multipath GLO L1 y L2

Skyplot for station ALM1. Parameter M1C Data file ALM100ESP_R_2026096.xtr Skyplot for station ALM1. Parameter M2P Data file ALM100ESP_R_2026096.xtr



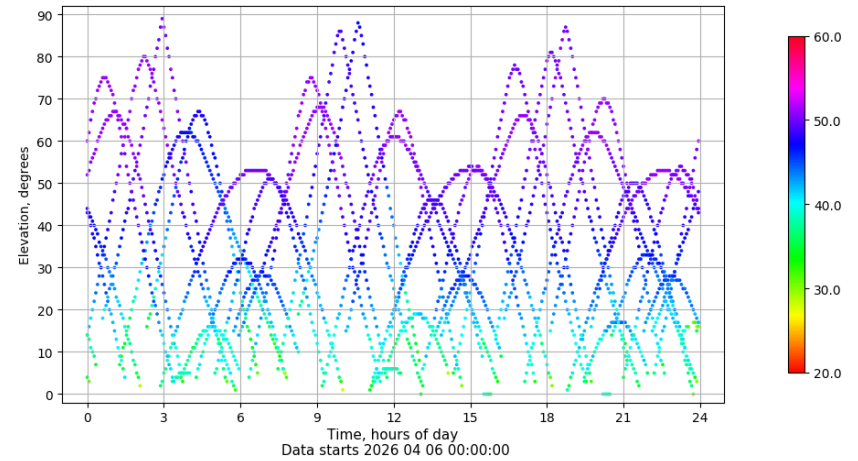
Azimuth-Elevacion

Azimuth-elevation plot for station ALM1. Signal to Noise S1C Data file ALM100ESP_R_2026096.xtr



Tiempo-Elevacion

Time-elevation plot for station ALM1. Signal to Noise S1C Data file ALM100ESP_R_2026096.xtr



Control de calidad GNSS GAL diario

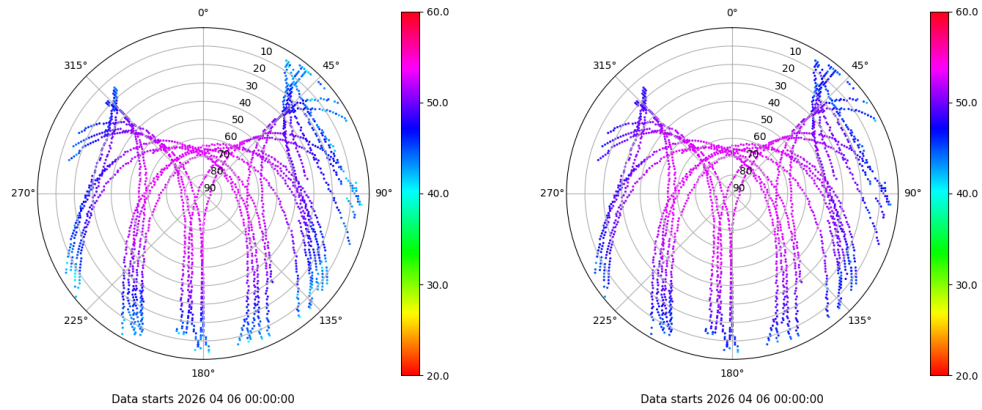
Estacion: ALM1

Fecha: 2026 04 06

Dia del año: 096

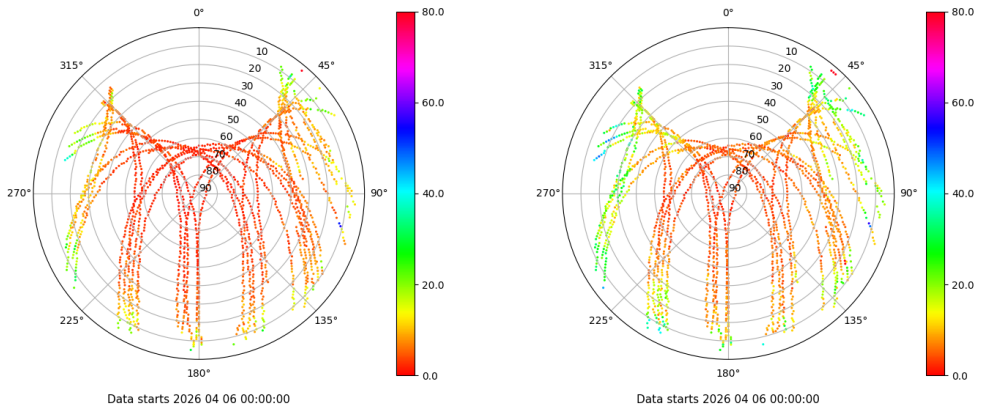
Señal-Ruido GAL E1 y E5

Skyplot for station ALM1. Signal to Noise S1C Data file ALM100ESP_R_2026096.xtr Skyplot for station ALM1. Signal to Noise S5Q Data file ALM100ESP_R_2026096.xtr



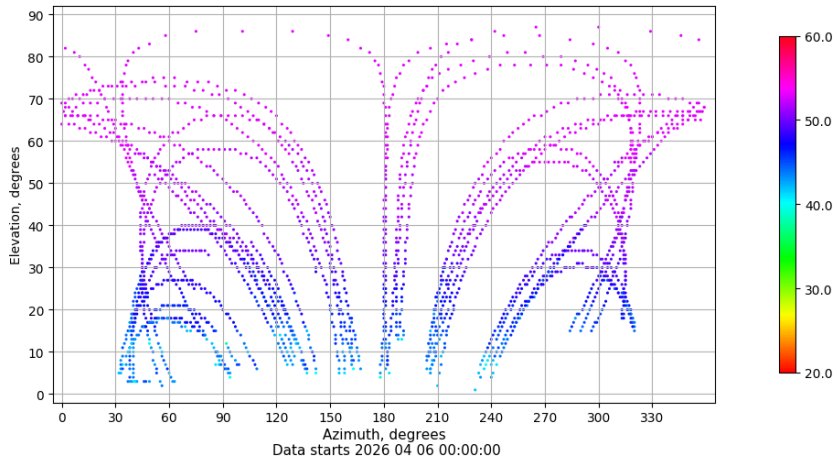
Multipath GAL E1 y E5

Skyplot for station ALM1. Parameter M1C Data file ALM100ESP_R_2026096.xtr Skyplot for station ALM1. Parameter M5Q Data file ALM100ESP_R_2026096.xtr



Azimuth-Elevacion

Azimuth-elevation plot for station ALM1. Signal to Noise S1C Data file ALM100ESP_R_2026096.xtr



Tiempo-Elevacion

Time-elevation plot for station ALM1. Signal to Noise S1C Data file ALM100ESP_R_2026096.xtr

