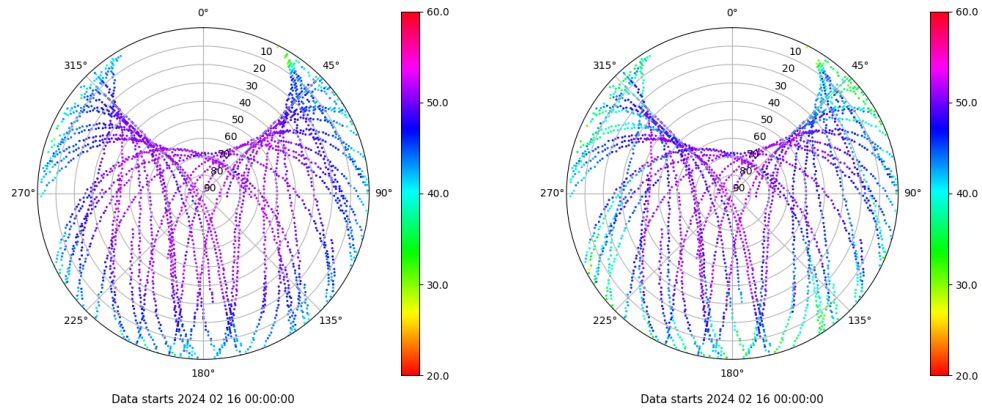


Control de calidad GNSS GPS diario

Estacion: ALAC
 Fecha: 2024 02 16
 Dia del año: 047

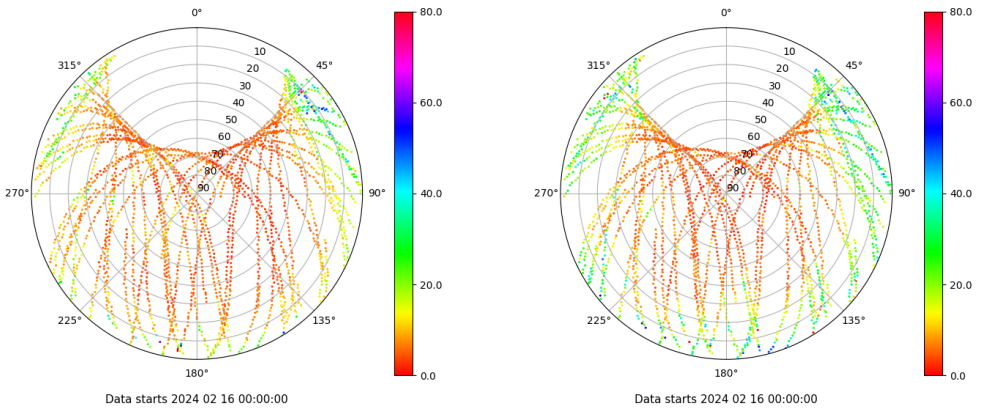
Señal-Ruido GPS L1 y L2

Skyplot for station ALAC. Signal to Noise S1C Data file ALAC00ESP_R_2024047.xtr Skyplot for station ALAC. Signal to Noise S2W Data file ALAC00ESP_R_2024047.xtr



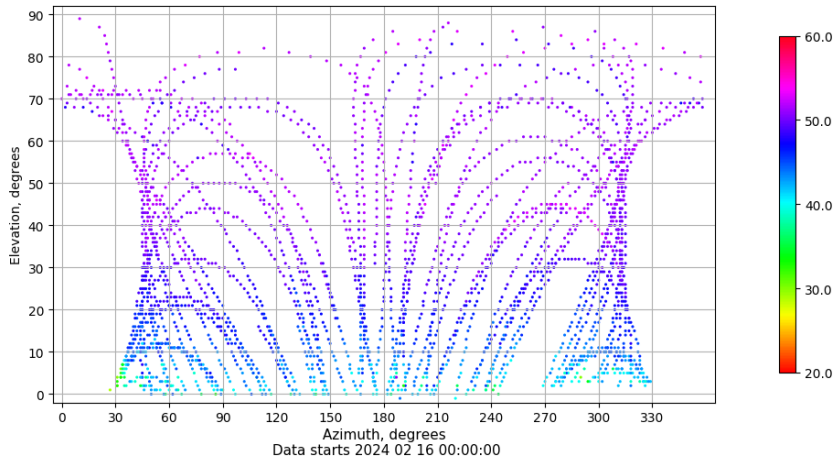
Multipath GPS L1 y L2

Skyplot for station ALAC. Parameter M1C Data file ALAC00ESP_R_2024047.xtr Skyplot for station ALAC. Parameter M2W Data file ALAC00ESP_R_2024047.xtr



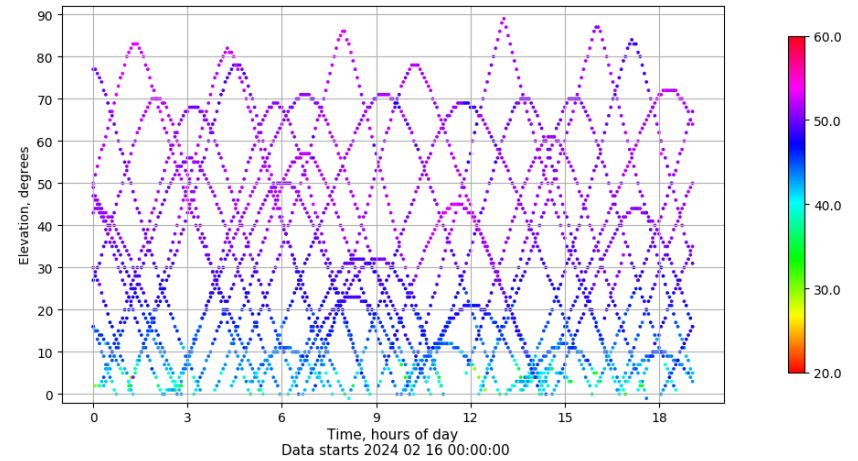
Azimuth-Elevacion

Azimuth-elevation plot for station ALAC. Signal to Noise S1C Data file ALAC00ESP_R_2024047.xtr



Tiempo-Elevacion

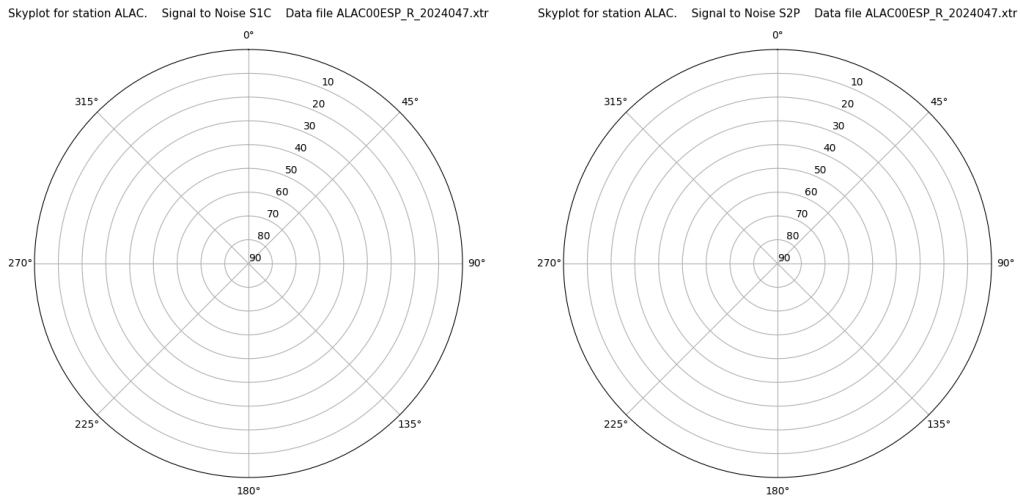
Time-elevation plot for station ALAC. Signal to Noise S1C Data file ALAC00ESP_R_2024047.xtr



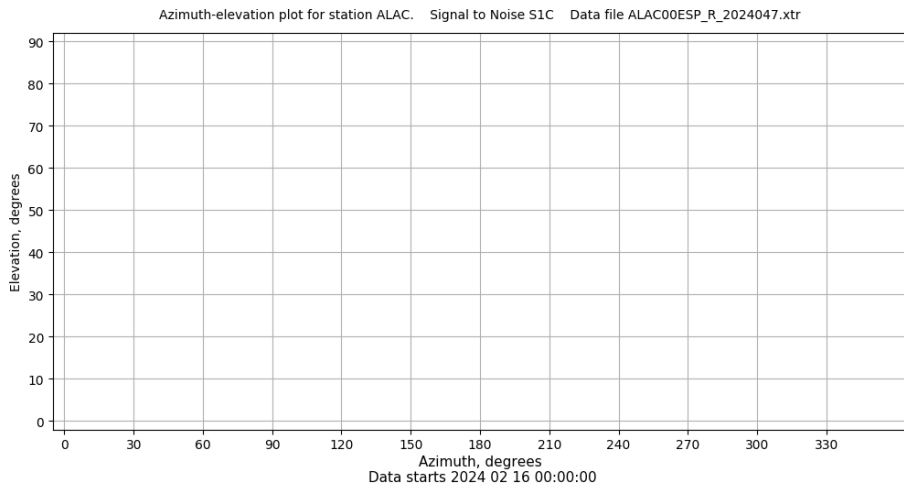
Control de calidad GNSS GLO diario

Estacion: ALAC
 Fecha: 2024 02 16
 Dia del año: 047

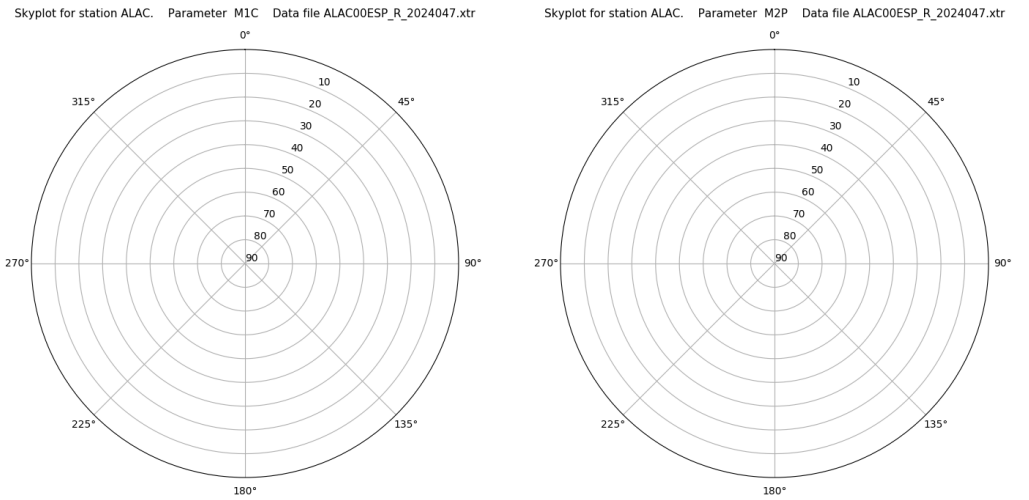
Señal-Ruido GLO L1 y L2



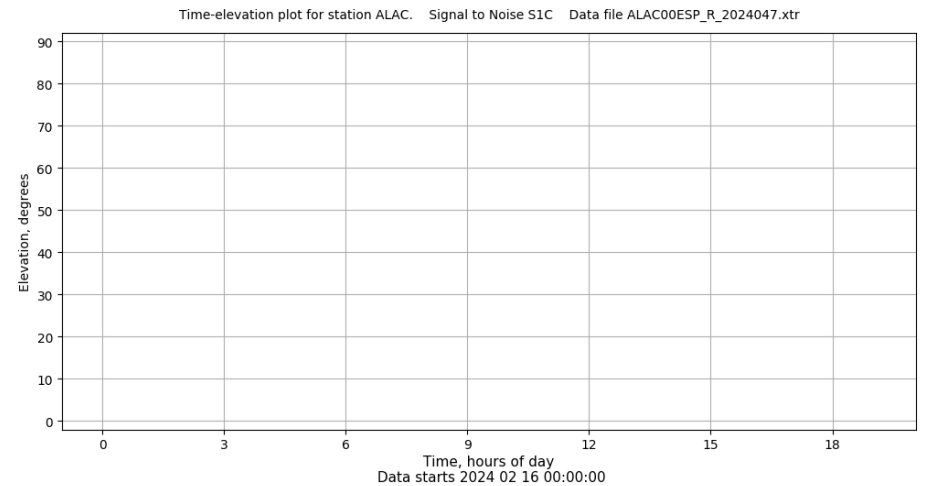
Azimut-Elevacion



Multipath GLO L1 y L2



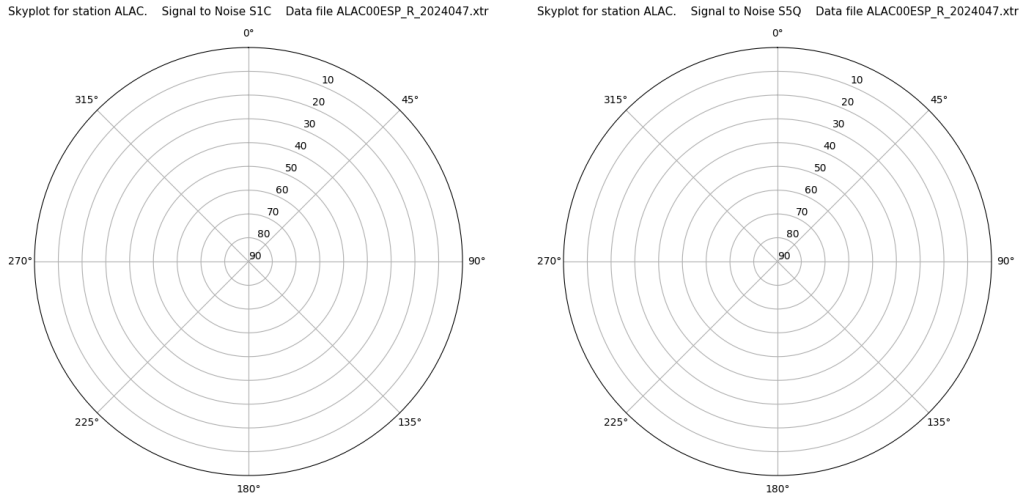
Tiempo-Elevacion



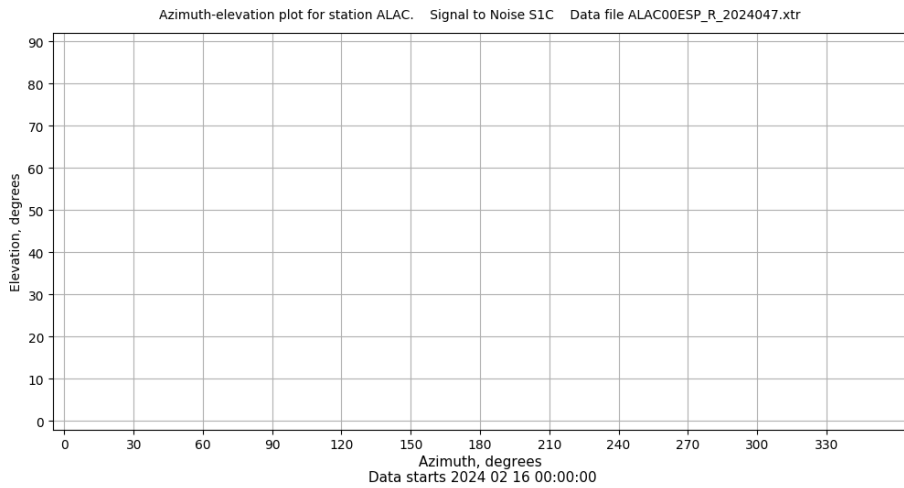
Control de calidad GNSS GAL diario

Estacion: ALAC
 Fecha: 2024 02 16
 Dia del año: 047

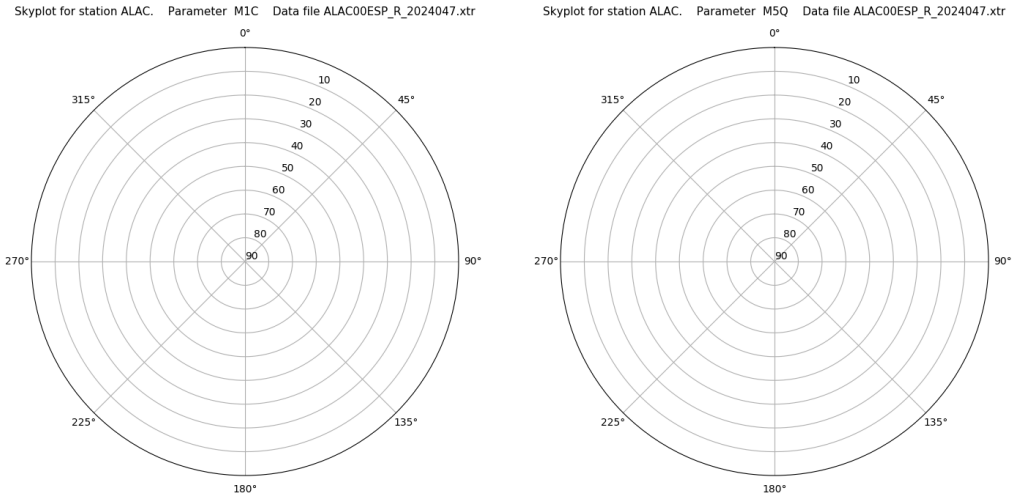
Señal-Ruido GAL E1 y E5



Azimut-Elevacion



Multipath GAL E1 y E5



Tiempo-Elevacion

