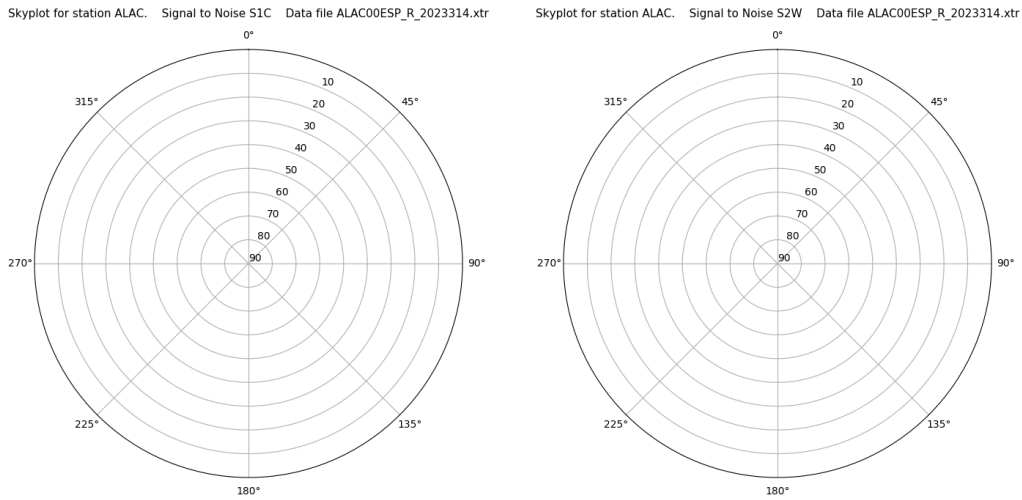


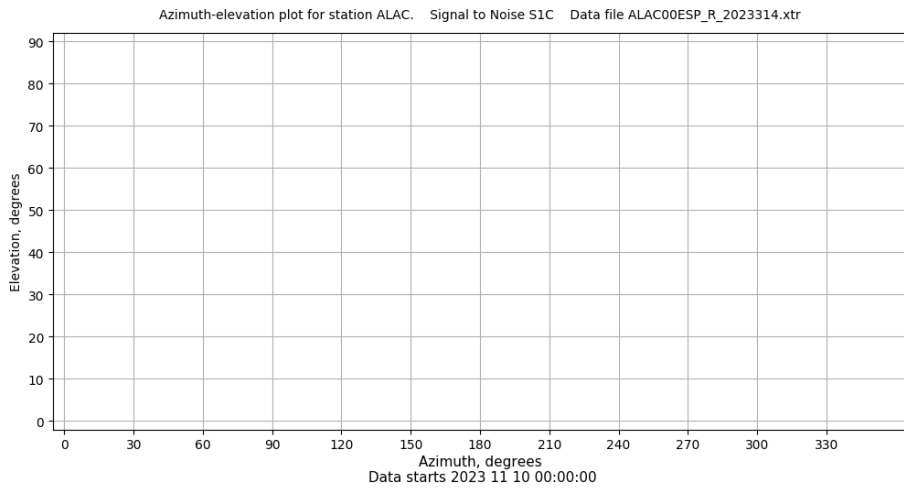
Control de calidad GNSS GPS diario

Estacion: ALAC
 Fecha: 2023 11 10
 Dia del año: 314

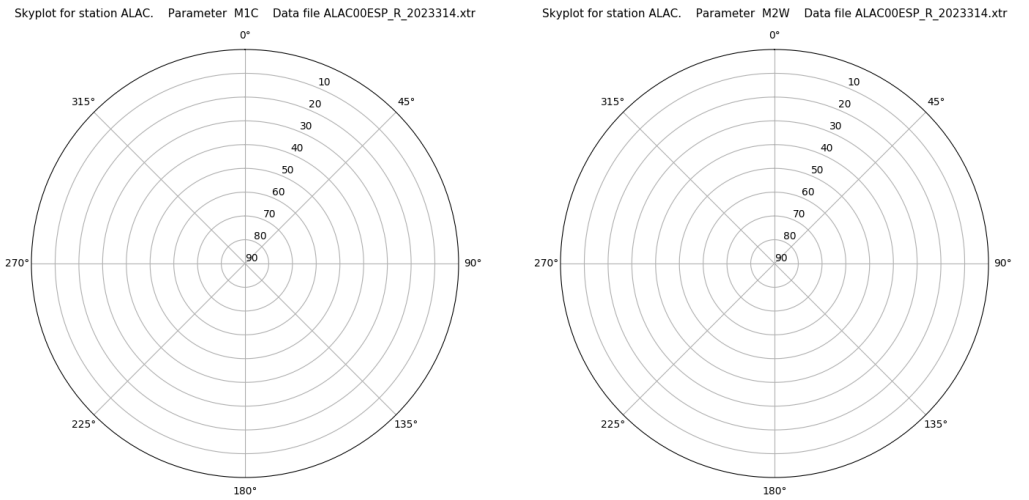
Señal-Ruido GPS L1 y L2



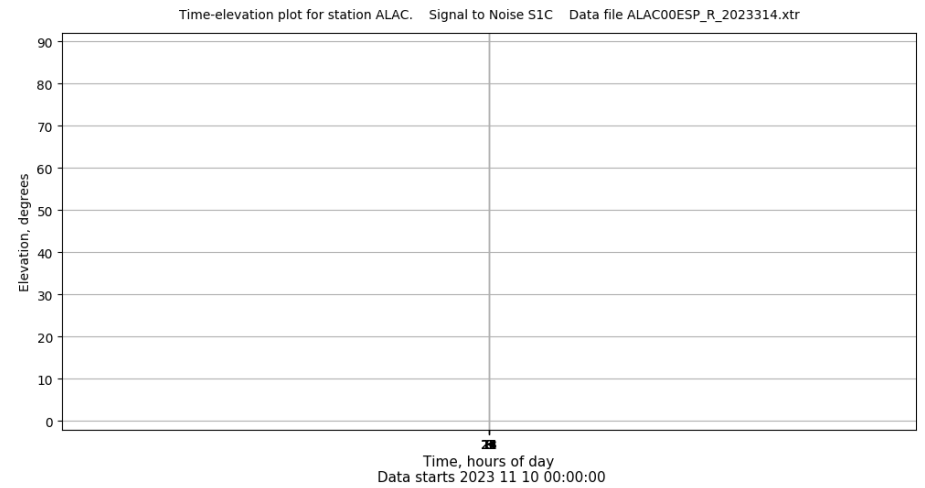
Azimut-Elevacion



Multipath GPS L1 y L2



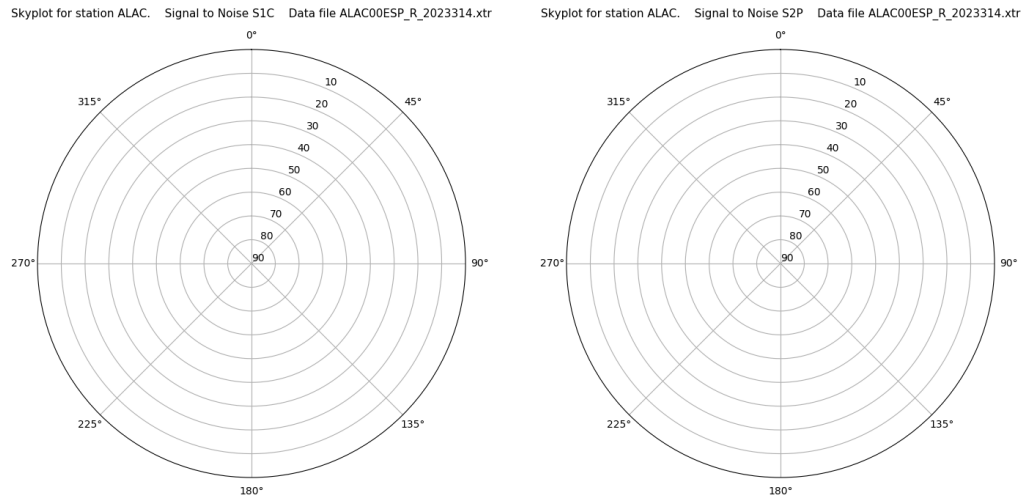
Tiempo-Elevacion



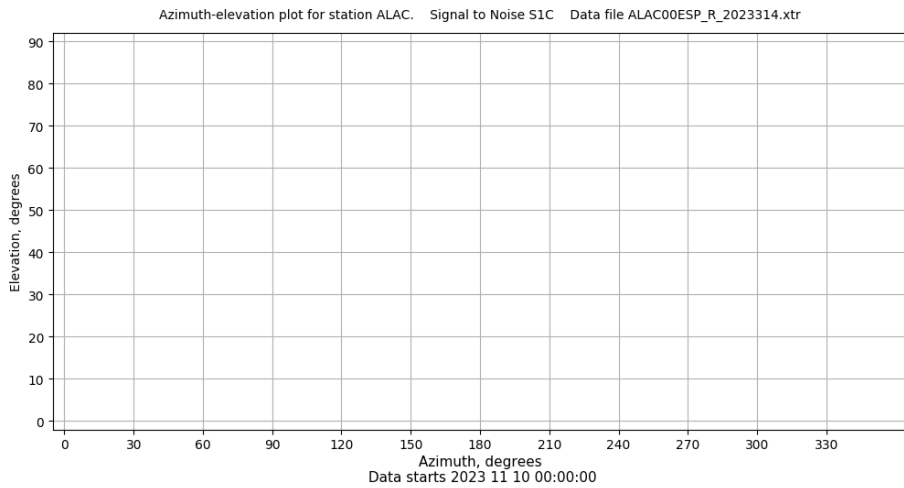
Control de calidad GNSS GLO diario

Estacion: ALAC
 Fecha: 2023 11 10
 Dia del año: 314

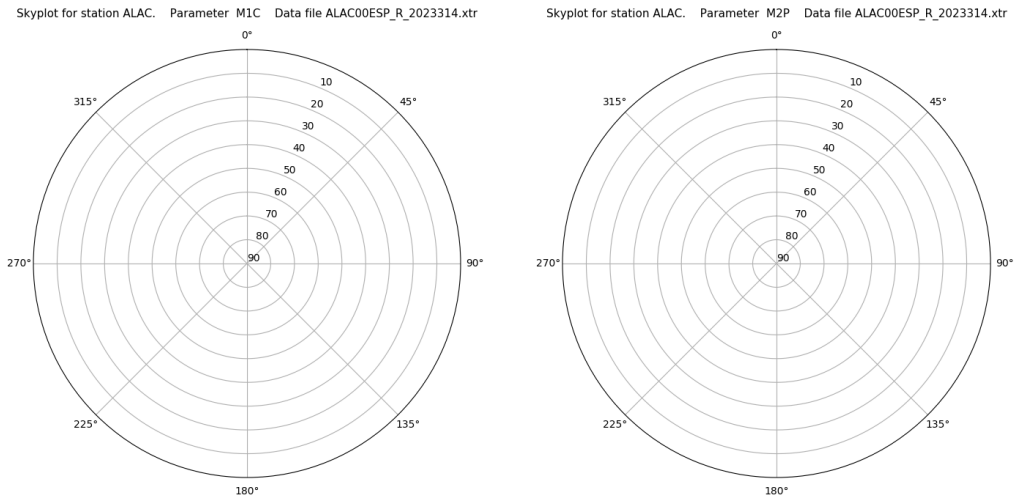
Señal-Ruido GLO L1 y L2



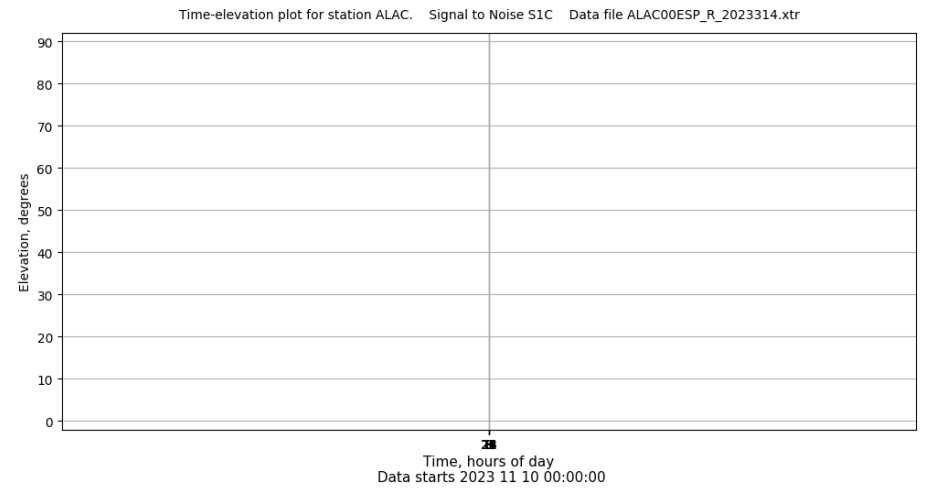
Azimut-Elevacion



Multipath GLO L1 y L2



Tiempo-Elevacion

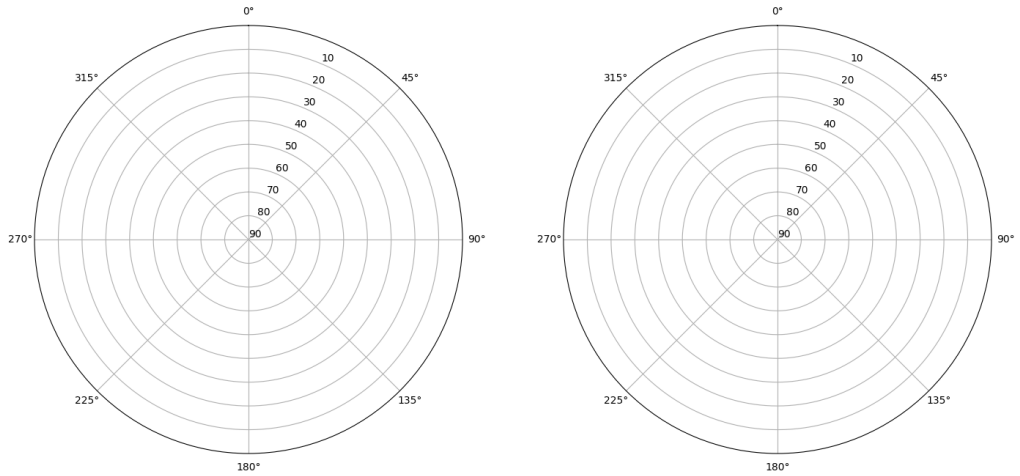


Control de calidad GNSS GAL diario

Estacion: ALAC
 Fecha: 2023 11 10
 Dia del año: 314

Señal-Ruido GAL E1 y E5

Skyplot for station ALAC. Signal to Noise S1C Data file ALAC00ESP_R_2023314.xtr Skyplot for station ALAC. Signal to Noise S5Q Data file ALAC00ESP_R_2023314.xtr

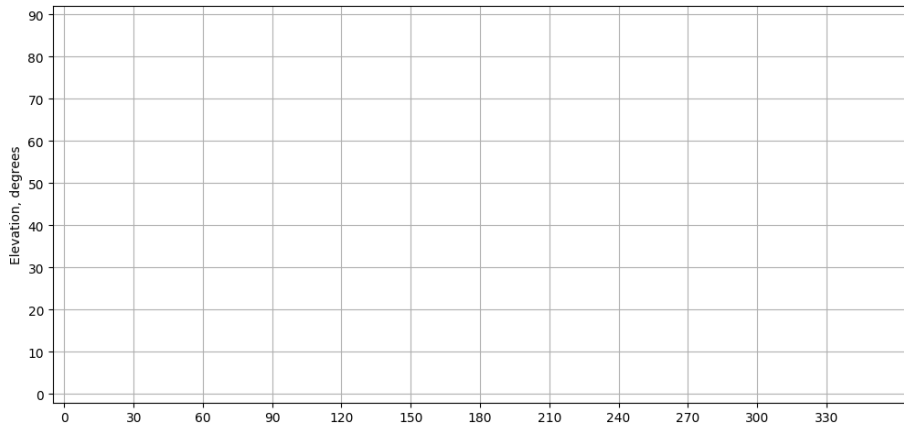


Data starts 2023 11 10 00:00:00

Data starts 2023 11 10 00:00:00

Azimut-Elevacion

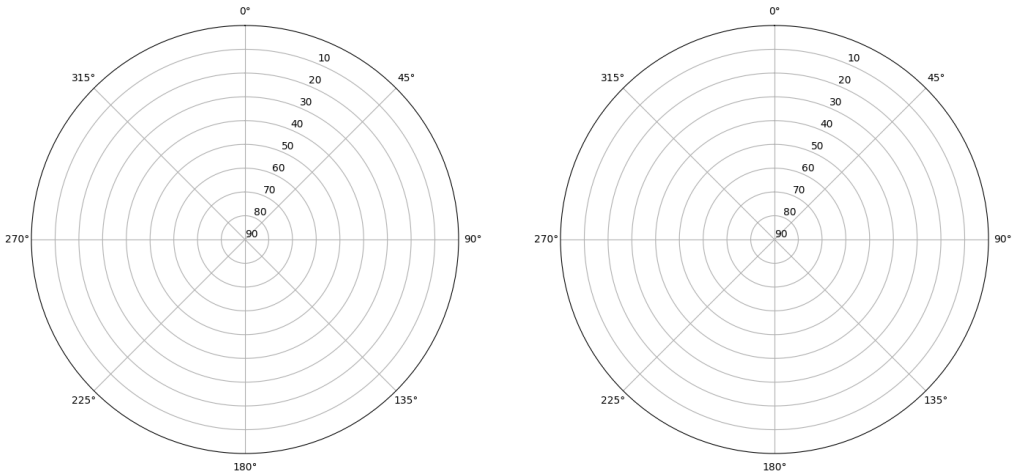
Azimuth-elevation plot for station ALAC. Signal to Noise S1C Data file ALAC00ESP_R_2023314.xtr



Data starts 2023 11 10 00:00:00

Multipath GAL E1 y E5

Skyplot for station ALAC. Parameter M1C Data file ALAC00ESP_R_2023314.xtr Skyplot for station ALAC. Parameter M5Q Data file ALAC00ESP_R_2023314.xtr




Data starts 2023 11 10 00:00:00

Data starts 2023 11 10 00:00:00

Tiempo-Elevacion

Time-elevation plot for station ALAC. Signal to Noise S1C Data file ALAC00ESP_R_2023314.xtr



Data starts 2023 11 10 00:00:00