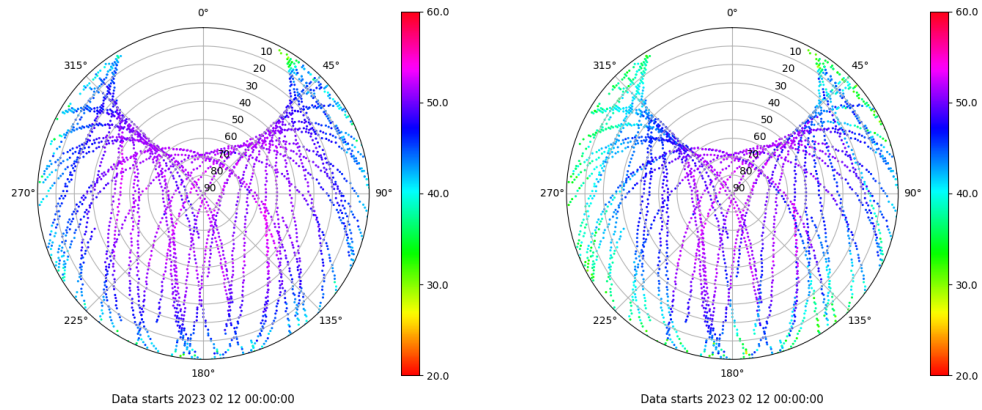


Control de calidad GNSS GPS diario

Estacion: ALAC
 Fecha: 2023 02 12
 Dia del año: 043

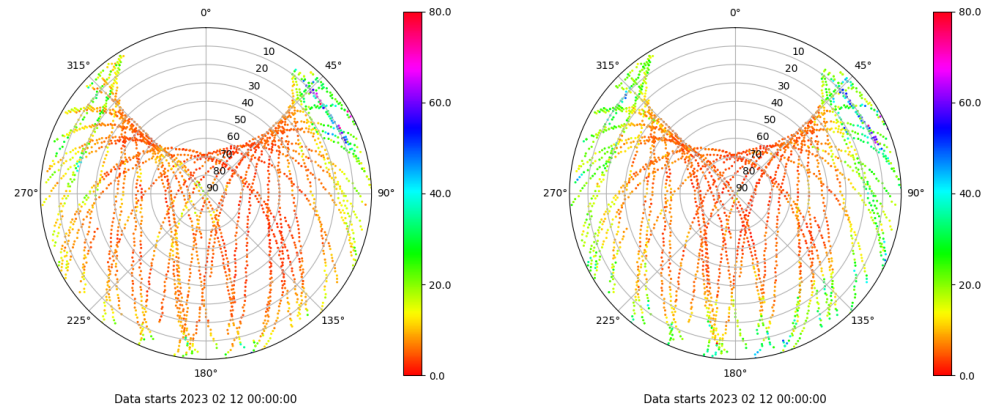
Señal-Ruido GPS L1 y L2

Skyplot for station ALAC. Signal to Noise S1C Data file ALAC00ESP_R_2023043.xtr Skyplot for station ALAC. Signal to Noise S2W Data file ALAC00ESP_R_2023043.xtr



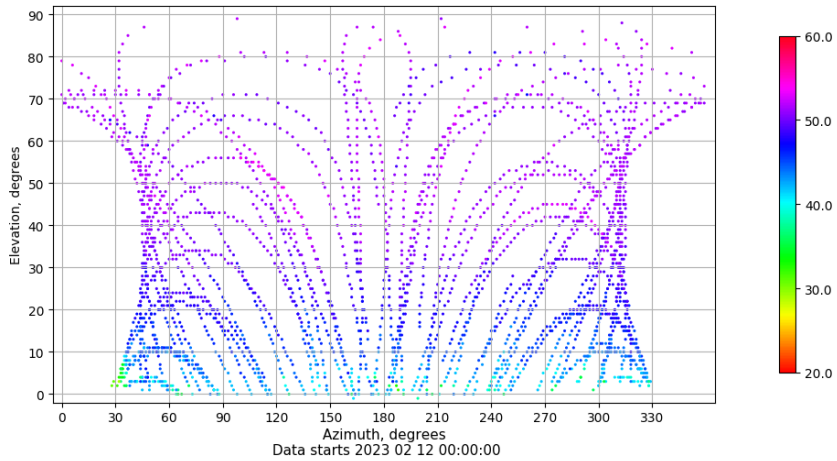
Multipath GPS L1 y L2

Skyplot for station ALAC. Parameter M1C Data file ALAC00ESP_R_2023043.xtr Skyplot for station ALAC. Parameter M2W Data file ALAC00ESP_R_2023043.xtr



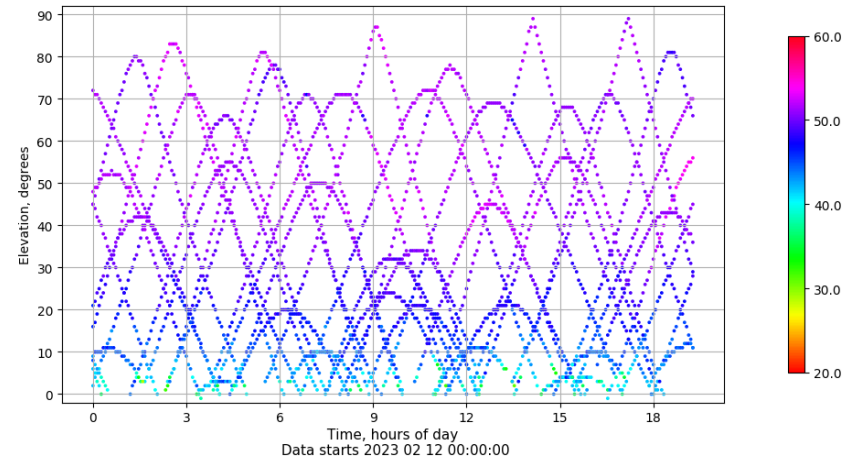
Azimuth-Elevacion

Azimuth-elevation plot for station ALAC. Signal to Noise S1C Data file ALAC00ESP_R_2023043.xtr



Tiempo-Elevacion

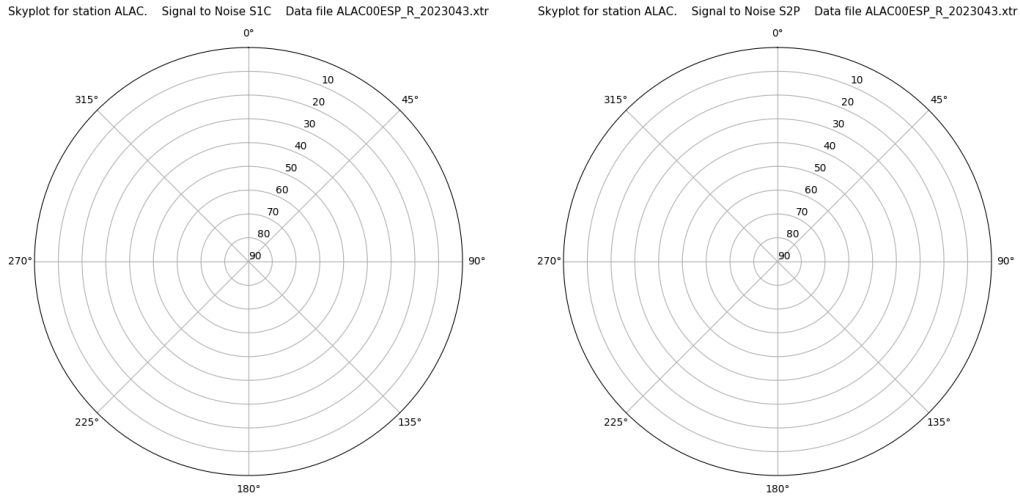
Time-elevation plot for station ALAC. Signal to Noise S1C Data file ALAC00ESP_R_2023043.xtr



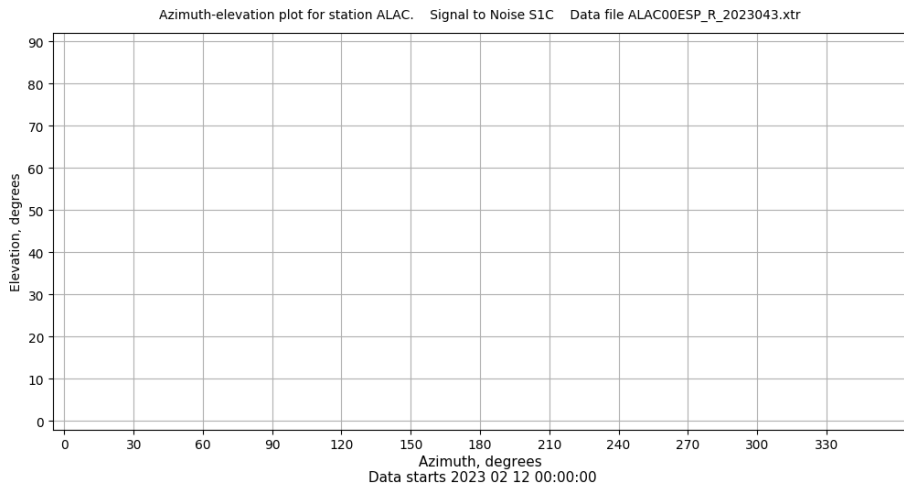
Control de calidad GNSS GLO diario

Estacion: ALAC
 Fecha: 2023 02 12
 Dia del año: 043

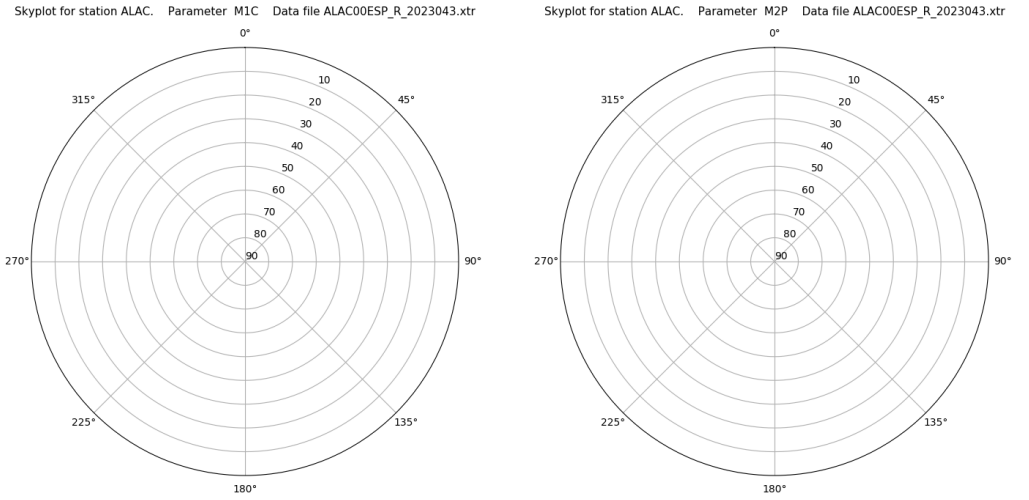
Señal-Ruido GLO L1 y L2



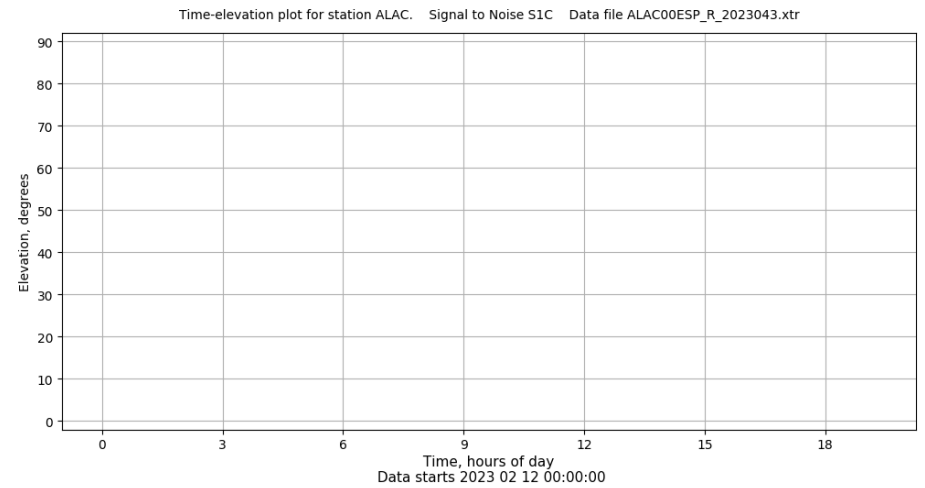
Azimut-Elevacion



Multipath GLO L1 y L2



Tiempo-Elevacion

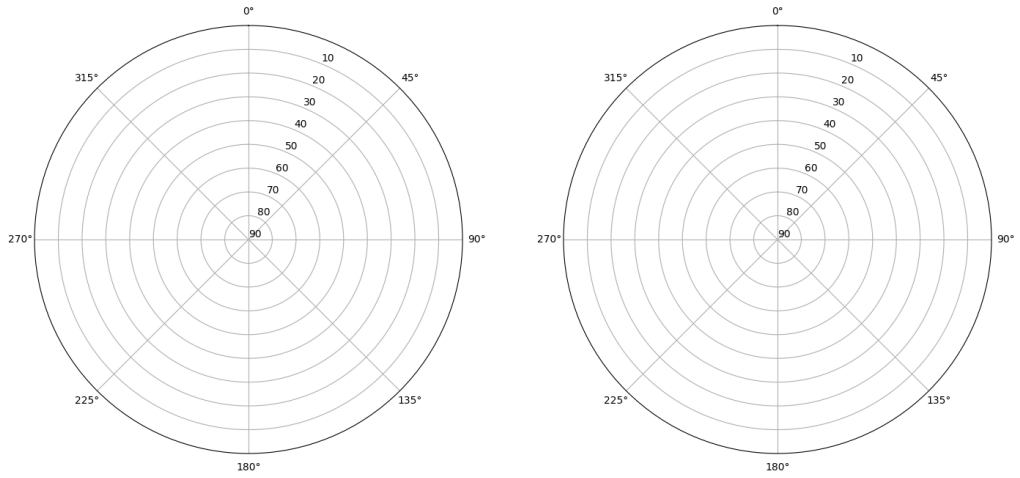


Control de calidad GNSS GAL diario

Estacion: ALAC
 Fecha: 2023 02 12
 Dia del año: 043

Señal-Ruido GAL E1 y E5

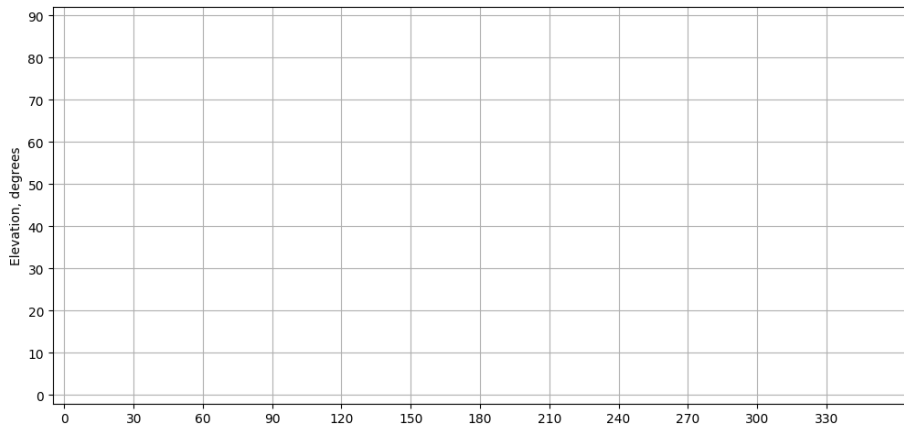
Skyplot for station ALAC. Signal to Noise S1C Data file ALAC00ESP_R_2023043.xtr Skyplot for station ALAC. Signal to Noise S5Q Data file ALAC00ESP_R_2023043.xtr



Data starts 2023 02 12 00:00:00 Data starts 2023 02 12 00:00:00

Azimut-Elevacion

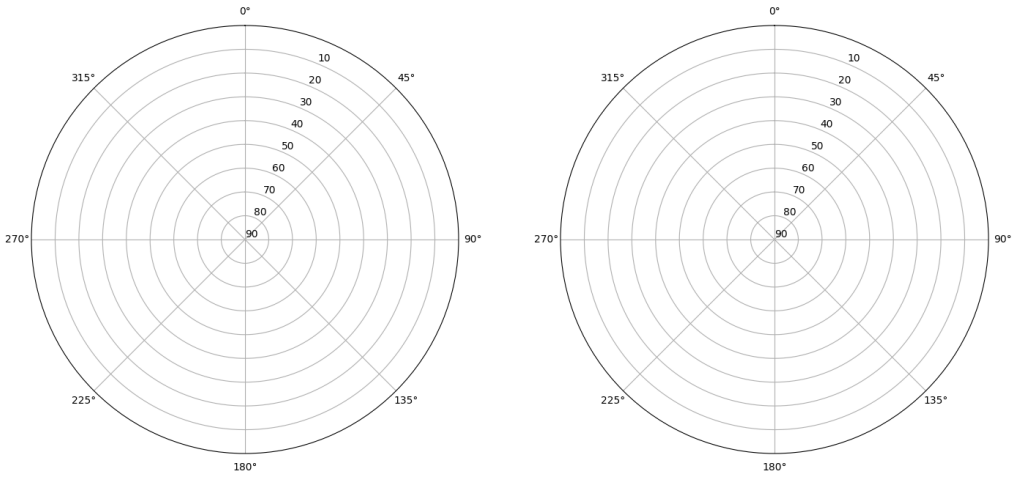
Azimuth-elevation plot for station ALAC. Signal to Noise S1C Data file ALAC00ESP_R_2023043.xtr



Data starts 2023 02 12 00:00:00

Multipath GAL E1 y E5

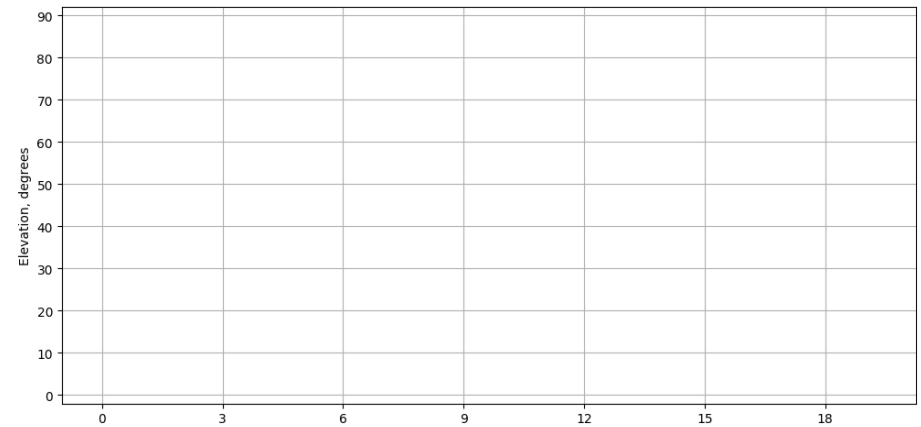
Skyplot for station ALAC. Parameter M1C Data file ALAC00ESP_R_2023043.xtr Skyplot for station ALAC. Parameter M5Q Data file ALAC00ESP_R_2023043.xtr



Data starts 2023 02 12 00:00:00 Data starts 2023 02 12 00:00:00

Tiempo-Elevacion

Time-elevation plot for station ALAC. Signal to Noise S1C Data file ALAC00ESP_R_2023043.xtr



Data starts 2023 02 12 00:00:00