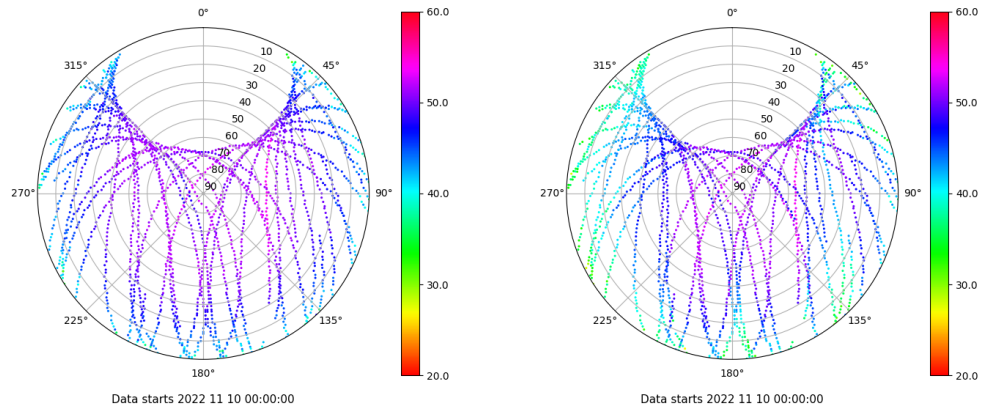


# Control de calidad GNSS GPS diario

Estacion: ALAC  
 Fecha: 2022 11 10  
 Dia del año: 314

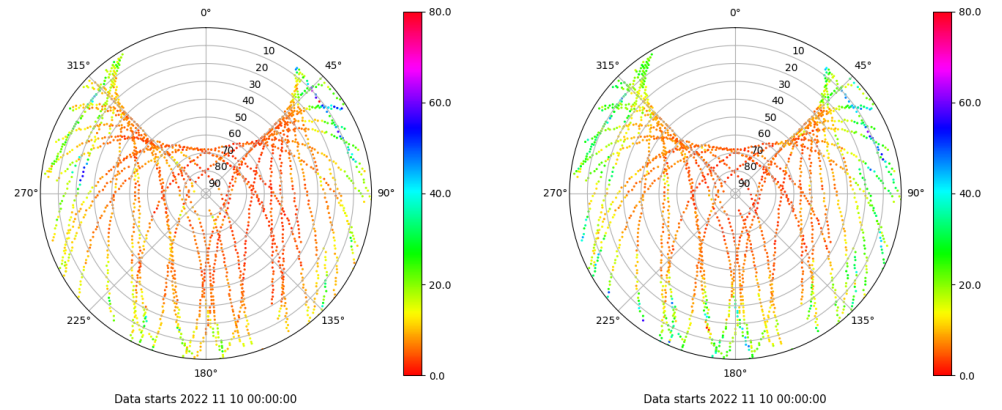
## Señal-Ruido GPS L1 y L2

Skyplot for station ALAC. Signal to Noise S1C Data file ALAC00ESP\_R\_2022314.xtr Skyplot for station ALAC. Signal to Noise S2W Data file ALAC00ESP\_R\_2022314.xtr



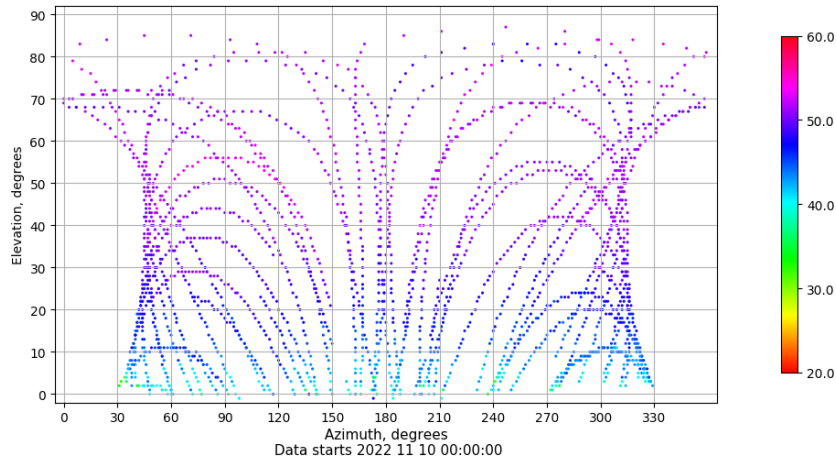
## Multipath GPS L1 y L2

Skyplot for station ALAC. Parameter M1C Data file ALAC00ESP\_R\_2022314.xtr Skyplot for station ALAC. Parameter M2W Data file ALAC00ESP\_R\_2022314.xtr



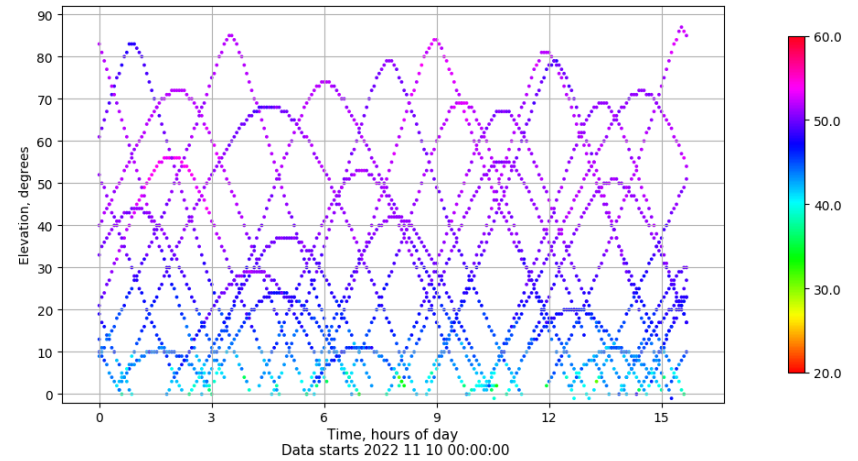
## Azimut-Elevacion

Azimuth-elevation plot for station ALAC. Signal to Noise S1C Data file ALAC00ESP\_R\_2022314.xtr



## Tiempo-Elevacion

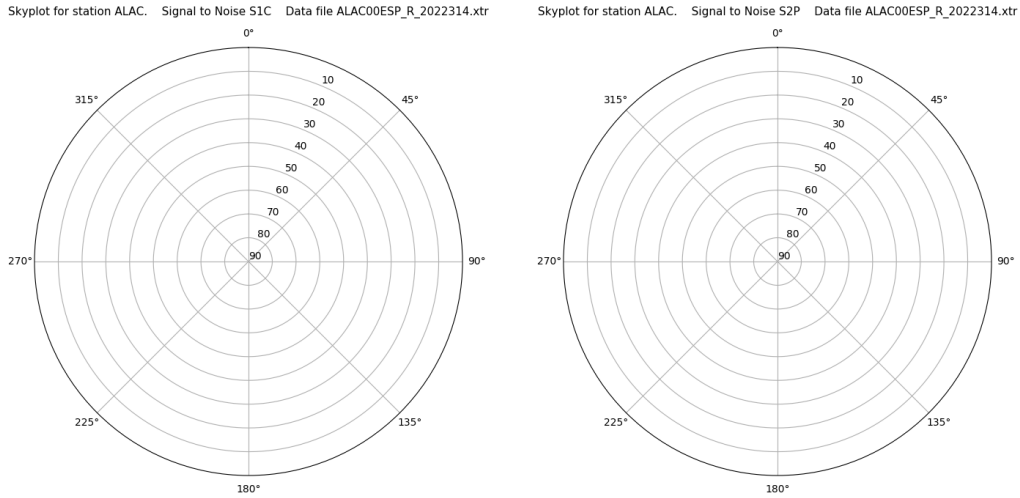
Time-elevation plot for station ALAC. Signal to Noise S1C Data file ALAC00ESP\_R\_2022314.xtr



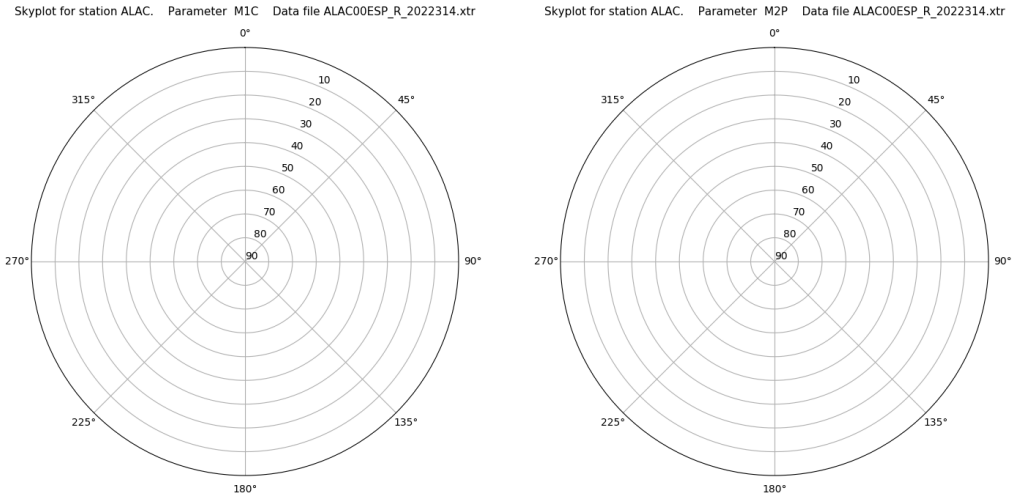
# Control de calidad GNSS GLO diario

Estacion: ALAC  
 Fecha: 2022 11 10  
 Dia del año: 314

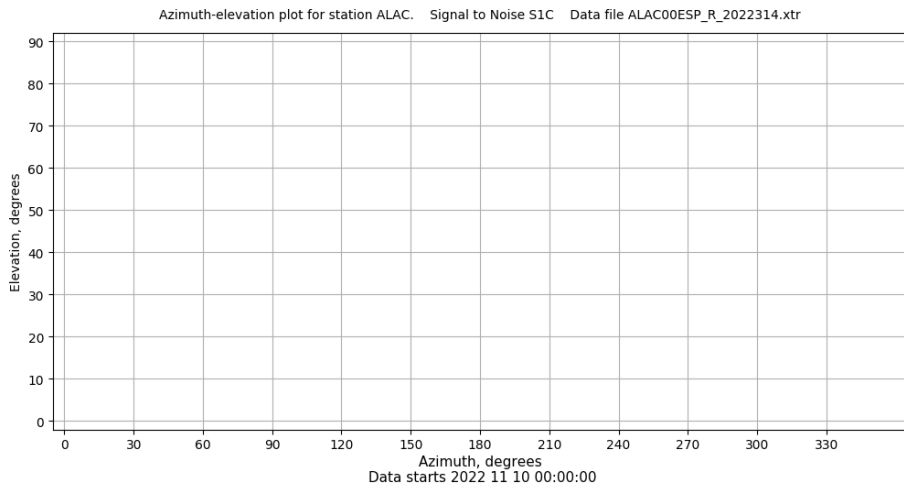
## Señal-Ruido GLO L1 y L2



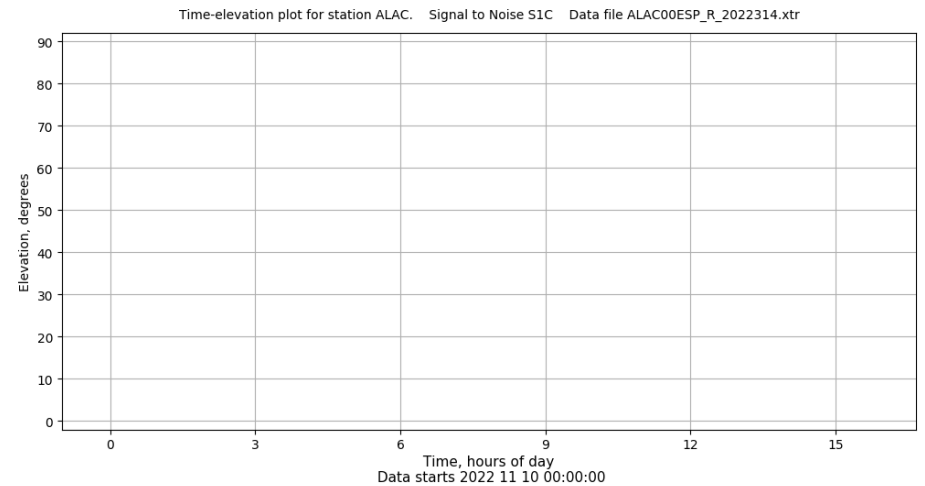
## Multipath GLO L1 y L2



## Azimut-Elevacion



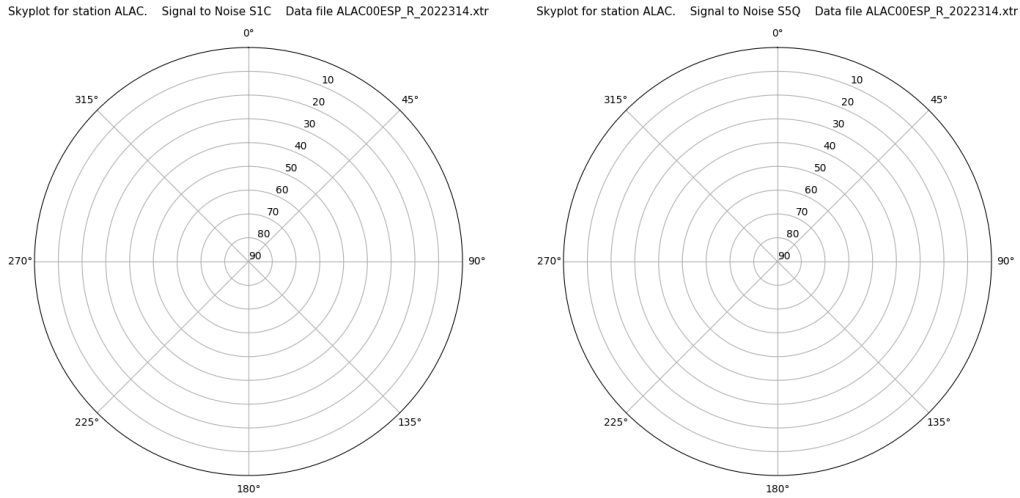
## Tiempo-Elevacion



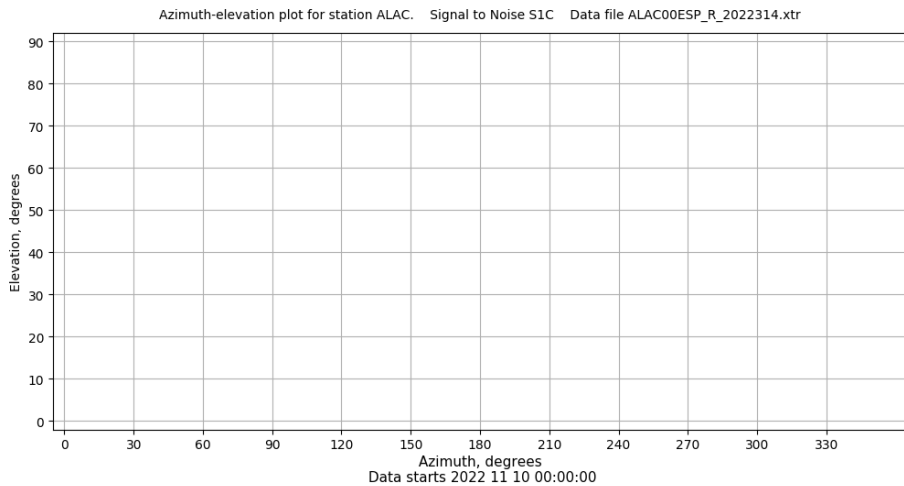
# Control de calidad GNSS GAL diario

Estacion: ALAC  
 Fecha: 2022 11 10  
 Dia del año: 314

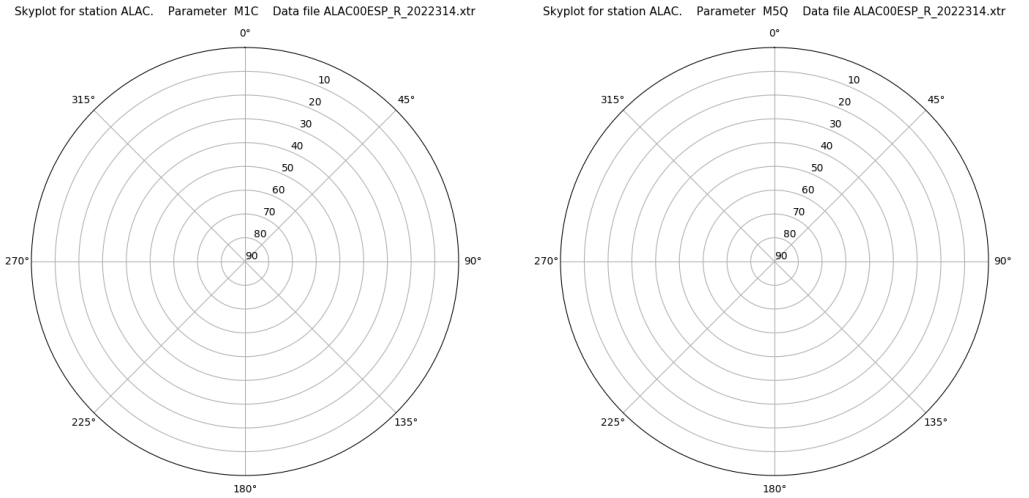
## Señal-Ruido GAL E1 y E5



## Azimut-Elevacion



## Multipath GAL E1 y E5



## Tiempo-Elevacion

