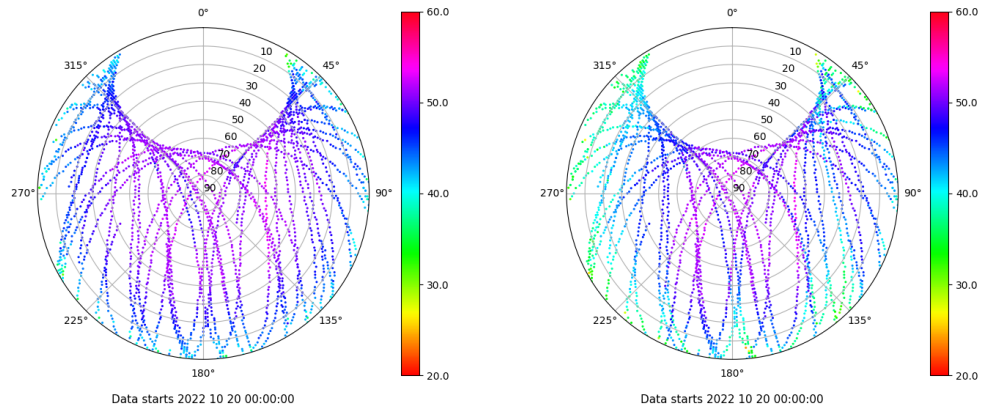


# Control de calidad GNSS GPS diario

Estacion: ALAC  
 Fecha: 2022 10 20  
 Dia del año: 293

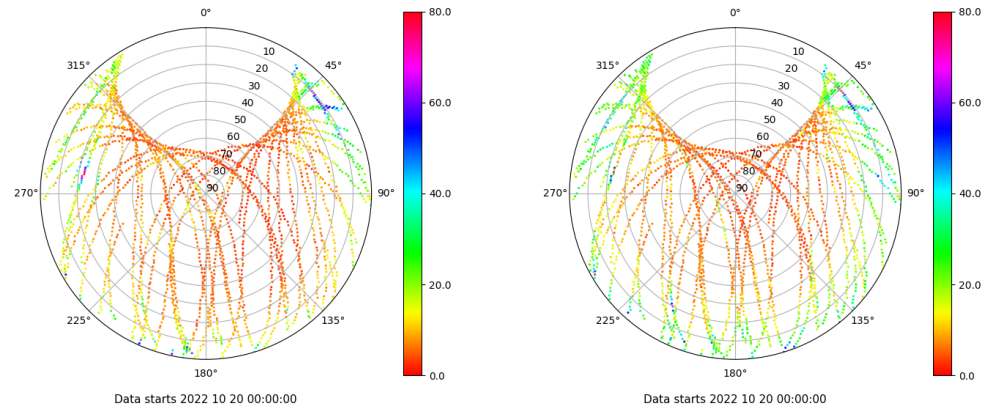
## Señal-Ruido GPS L1 y L2

Skyplot for station ALAC. Signal to Noise S1C Data file ALAC00ESP\_R\_2022293.xtr Skyplot for station ALAC. Signal to Noise S2W Data file ALAC00ESP\_R\_2022293.xtr



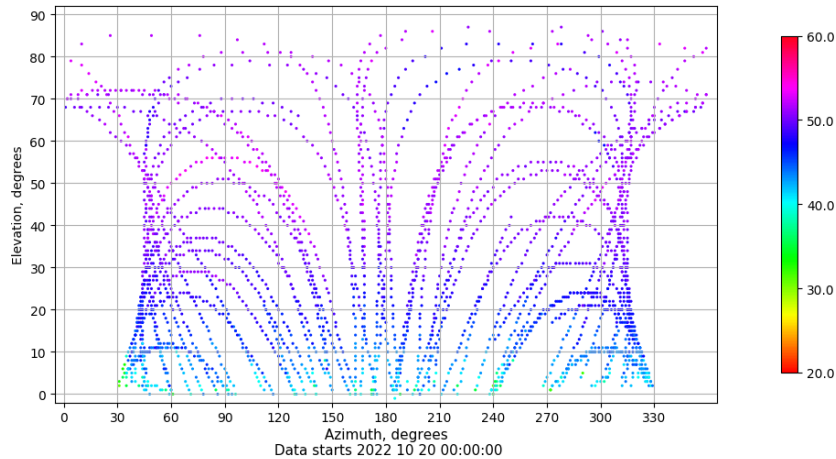
## Multipath GPS L1 y L2

Skyplot for station ALAC. Parameter M1C Data file ALAC00ESP\_R\_2022293.xtr Skyplot for station ALAC. Parameter M2W Data file ALAC00ESP\_R\_2022293.xtr



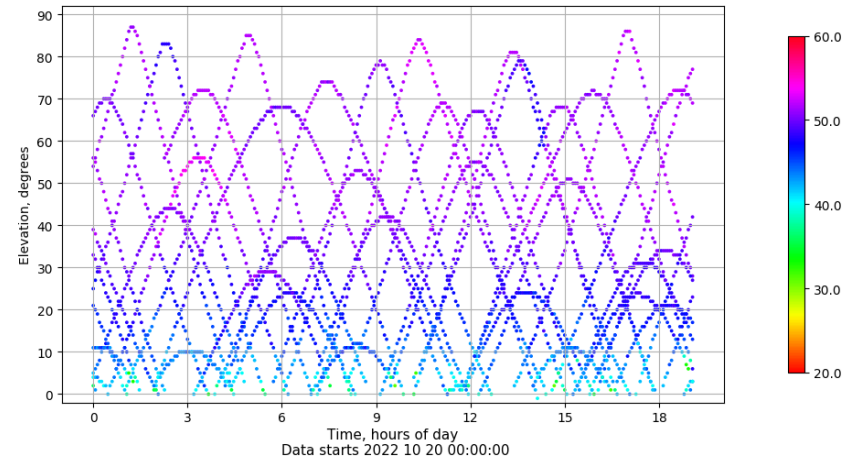
## Azimuth-Elevacion

Azimuth-elevation plot for station ALAC. Signal to Noise S1C Data file ALAC00ESP\_R\_2022293.xtr



## Tiempo-Elevacion

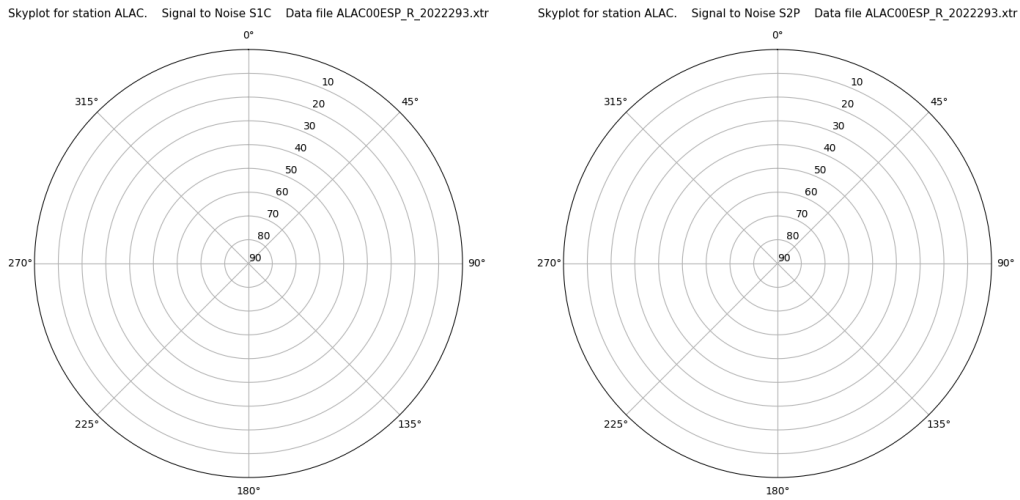
Time-elevation plot for station ALAC. Signal to Noise S1C Data file ALAC00ESP\_R\_2022293.xtr



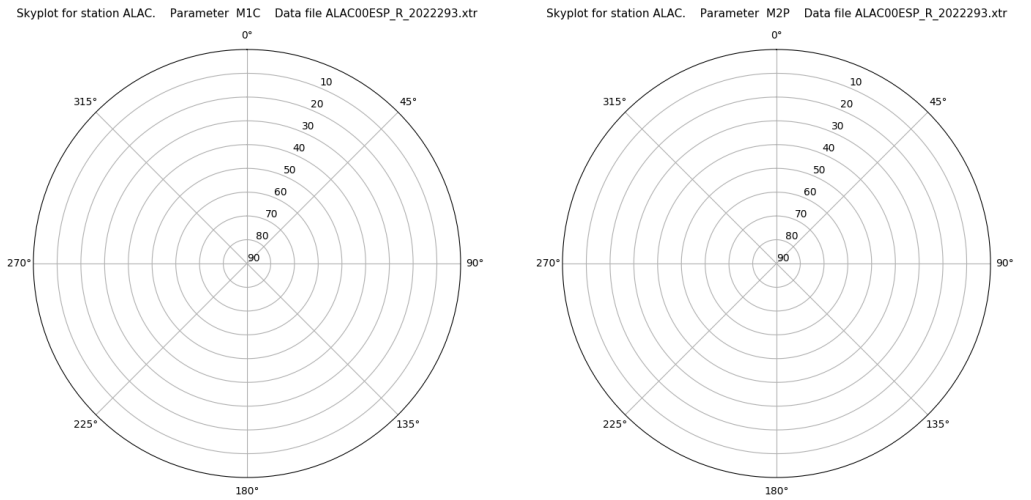
# Control de calidad GNSS GLO diario

Estacion: ALAC  
 Fecha: 2022 10 20  
 Dia del año: 293

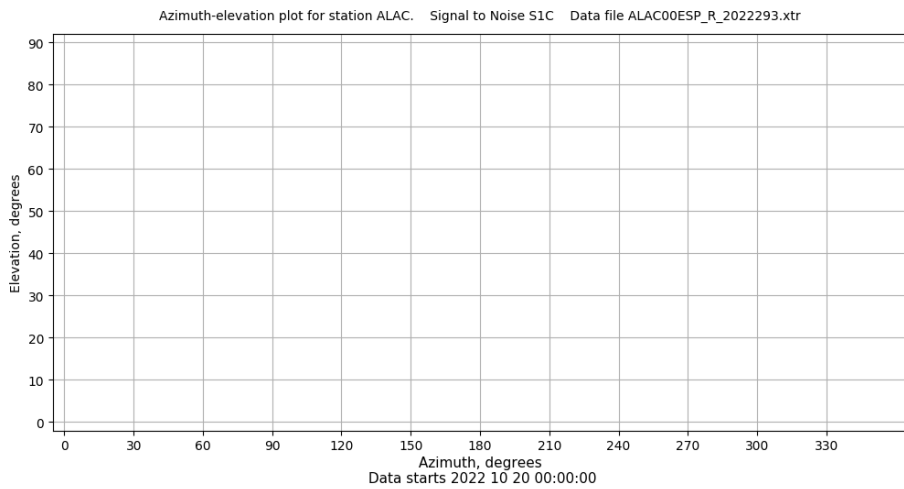
## Señal-Ruido GLO L1 y L2



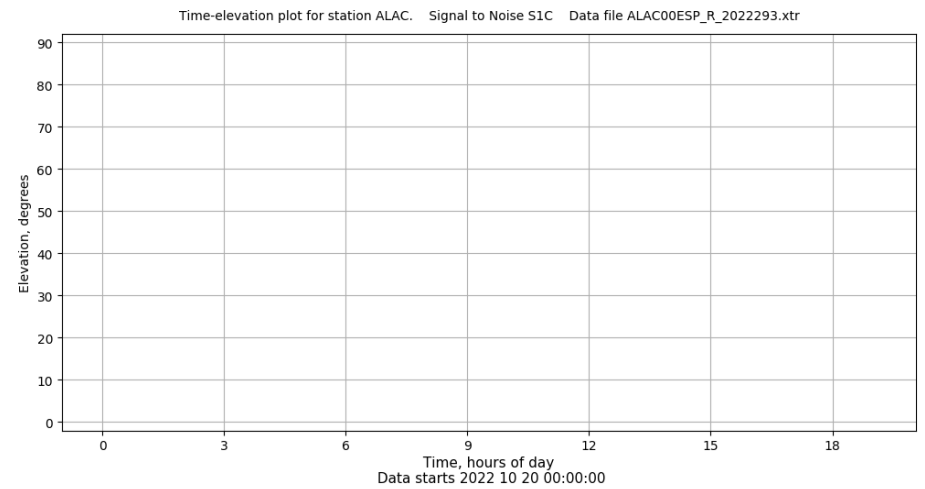
## Multipath GLO L1 y L2



## Azimut-Elevacion



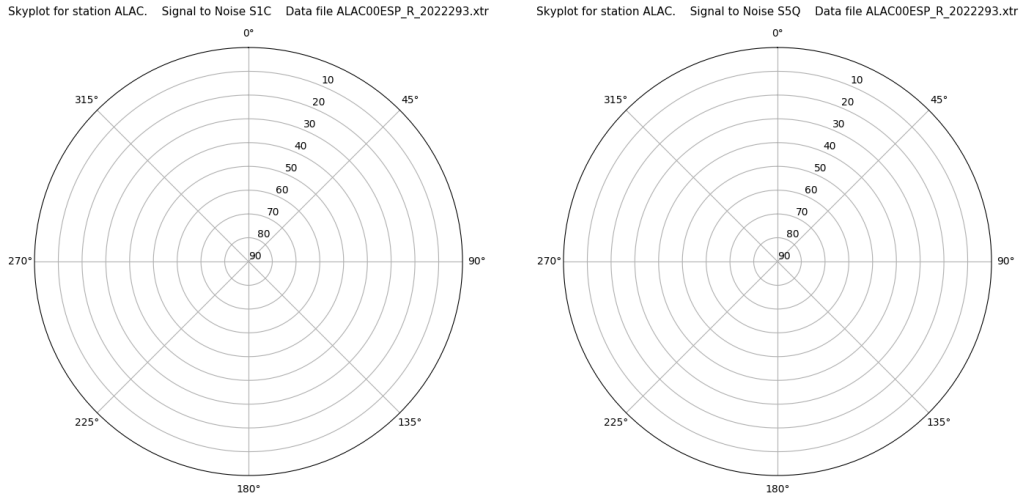
## Tiempo-Elevacion



# Control de calidad GNSS GAL diario

Estacion: ALAC  
 Fecha: 2022 10 20  
 Dia del año: 293

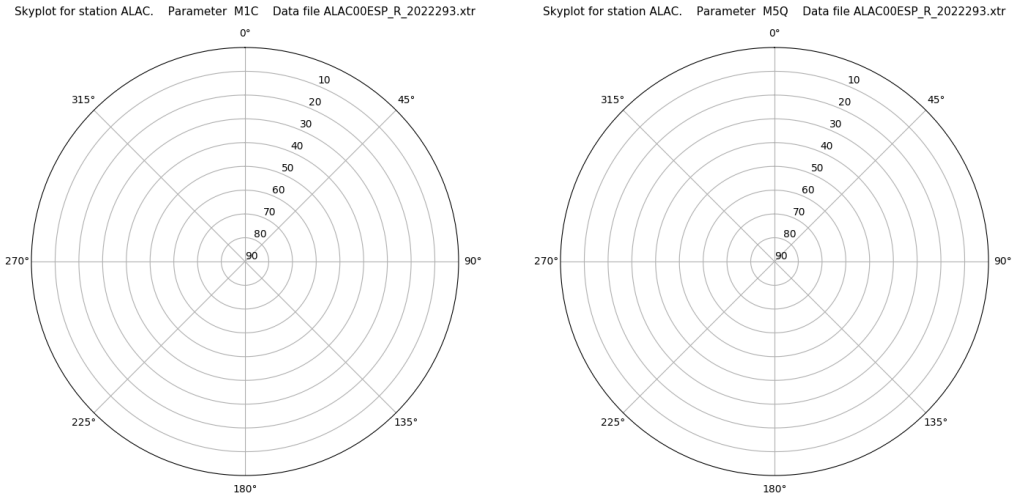
## Señal-Ruido GAL E1 y E5



Data starts 2022 10 20 00:00:00

Data starts 2022 10 20 00:00:00

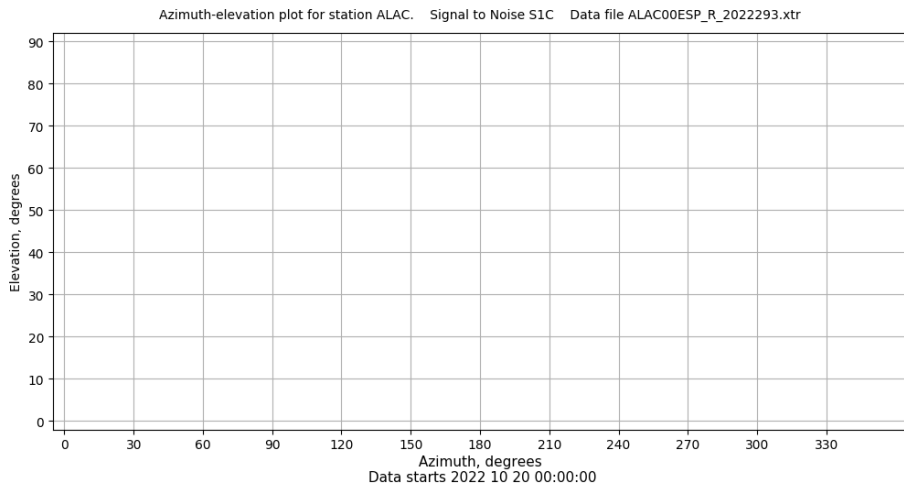
## Multipath GAL E1 y E5



Data starts 2022 10 20 00:00:00

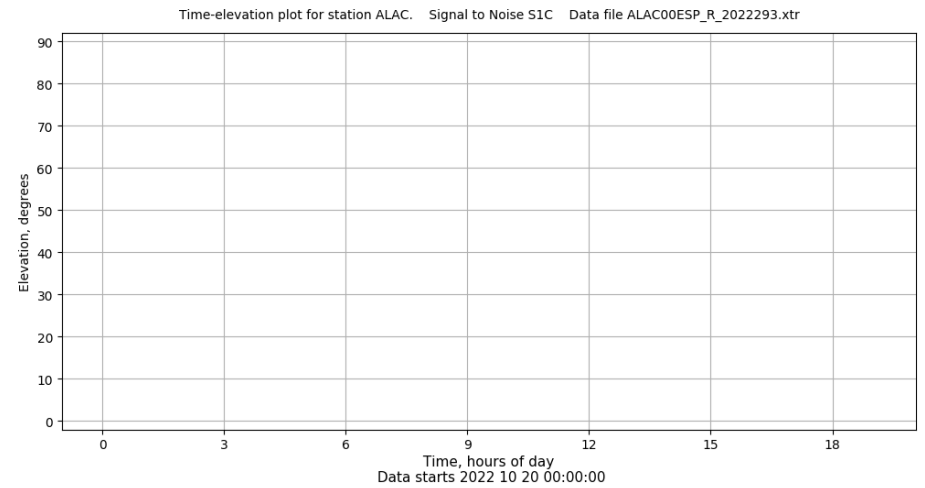
Data starts 2022 10 20 00:00:00

## Azimut-Elevacion



Data starts 2022 10 20 00:00:00

## Tiempo-Elevacion



Data starts 2022 10 20 00:00:00