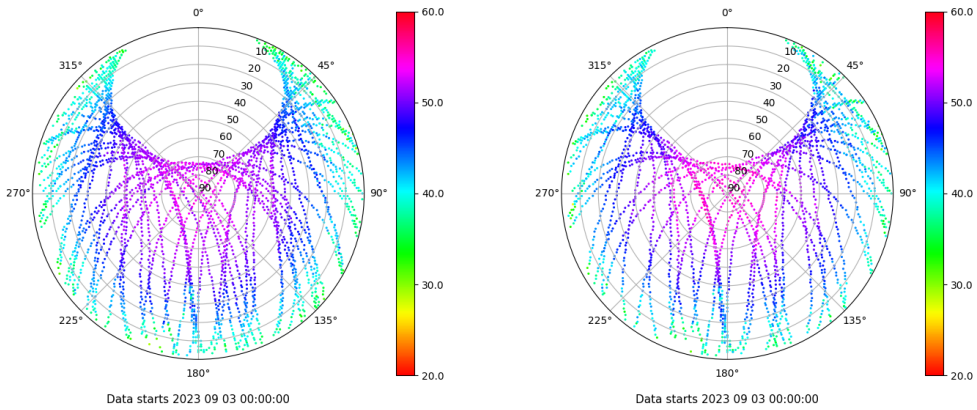


Control de calidad GNSS GPS diario

Estacion: ACOR
 Fecha: 2023 09 03
 Dia del año: 246

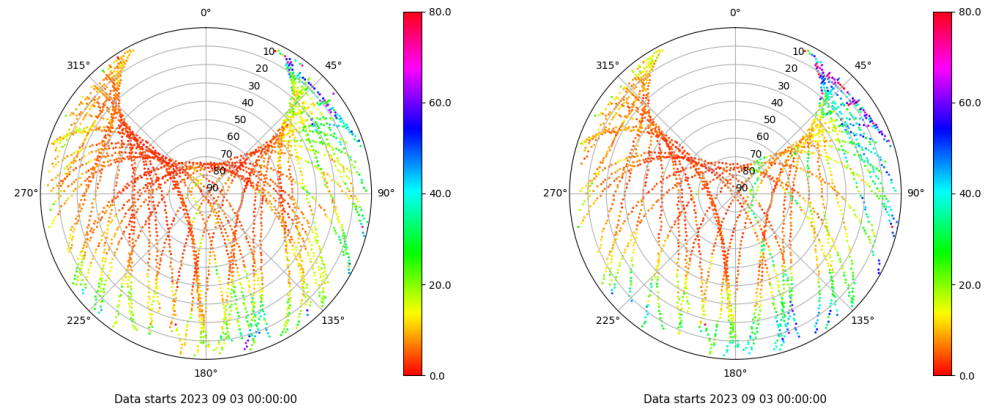
Señal-Ruido GPS L1 y L2

Skyplot for station ACOR. Signal to Noise S1C Data file ACOR00ESP_R_2023246.xtr Skyplot for station ACOR. Signal to Noise S2S Data file ACOR00ESP_R_2023246.xtr



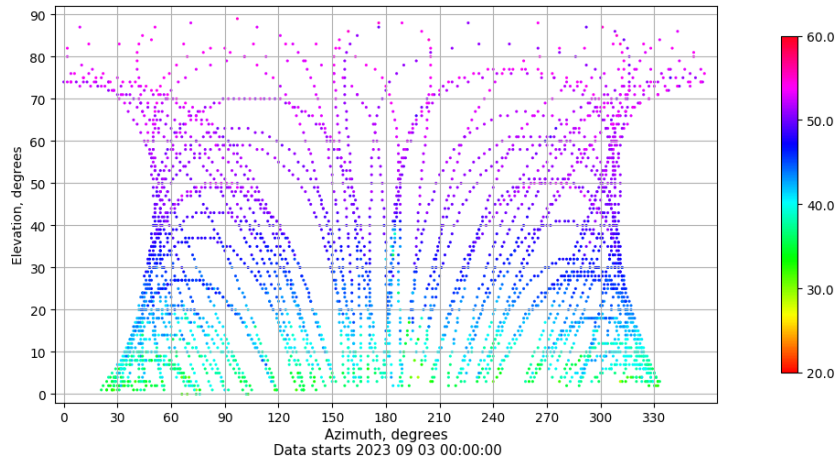
Multipath GPS L1 y L2

Skyplot for station ACOR. Parameter M1C Data file ACOR00ESP_R_2023246.xtr Skyplot for station ACOR. Parameter M2S Data file ACOR00ESP_R_2023246.xtr



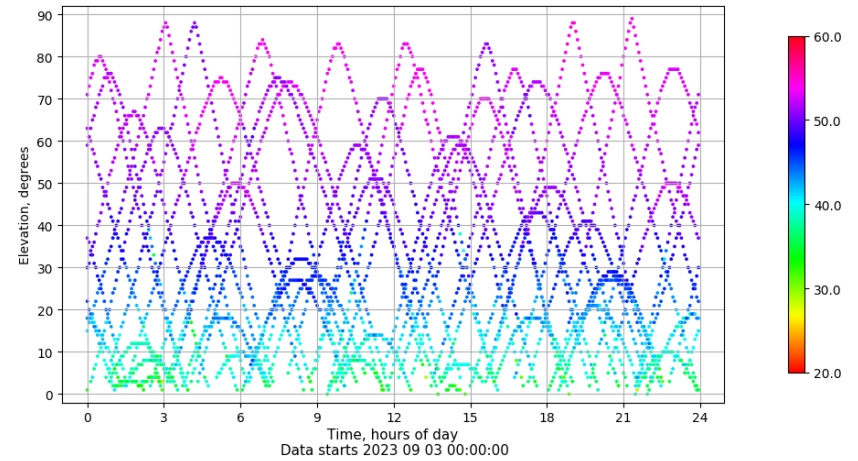
Azimut-Elevacion

Azimuth-elevation plot for station ACOR. Signal to Noise S1C Data file ACOR00ESP_R_2023246.xtr



Tiempo-Elevacion

Time-elevation plot for station ACOR. Signal to Noise S1C Data file ACOR00ESP_R_2023246.xtr

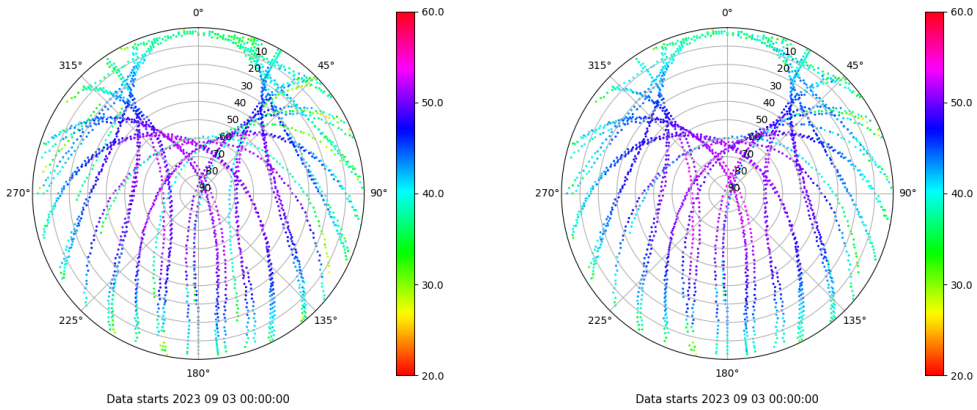


Control de calidad GNSS GLO diario

Estacion: ACOR
 Fecha: 2023 09 03
 Dia del año: 246

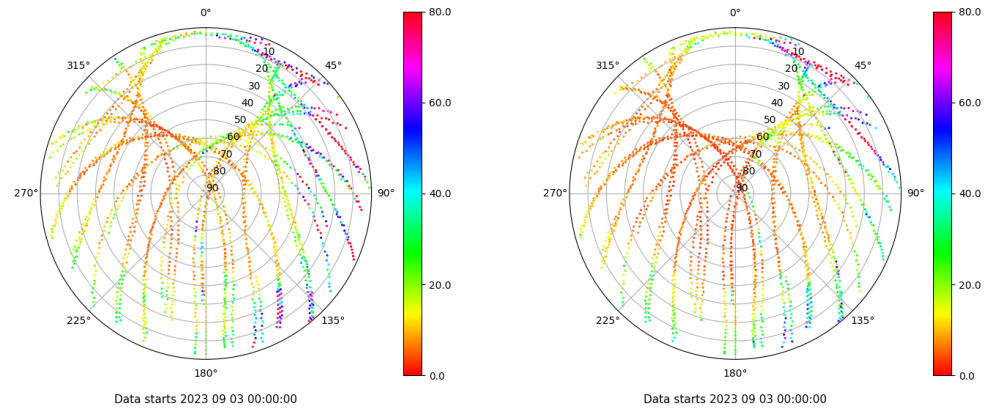
Señal-Ruido GLO L1 y L2

Skyplot for station ACOR. Signal to Noise S1C Data file ACOR00ESP_R_2023246.xtr Skyplot for station ACOR. Signal to Noise S2C Data file ACOR00ESP_R_2023246.xtr



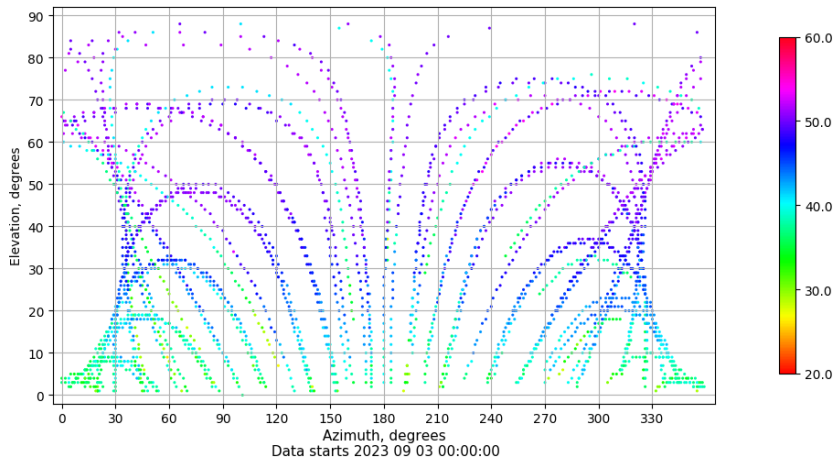
Multipath GLO L1 y L2

Skyplot for station ACOR. Parameter M1C Data file ACOR00ESP_R_2023246.xtr Skyplot for station ACOR. Parameter M2C Data file ACOR00ESP_R_2023246.xtr



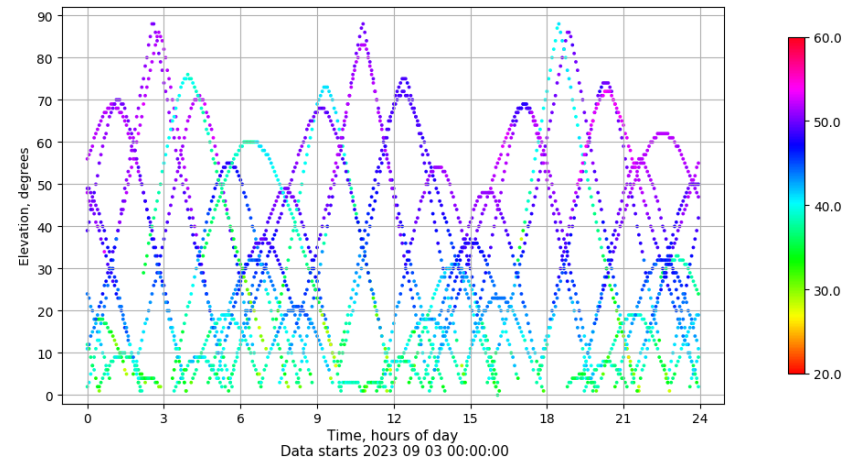
Azimut-Elevacion

Azimuth-elevation plot for station ACOR. Signal to Noise S1C Data file ACOR00ESP_R_2023246.xtr



Tiempo-Elevacion

Time-elevation plot for station ACOR. Signal to Noise S1C Data file ACOR00ESP_R_2023246.xtr

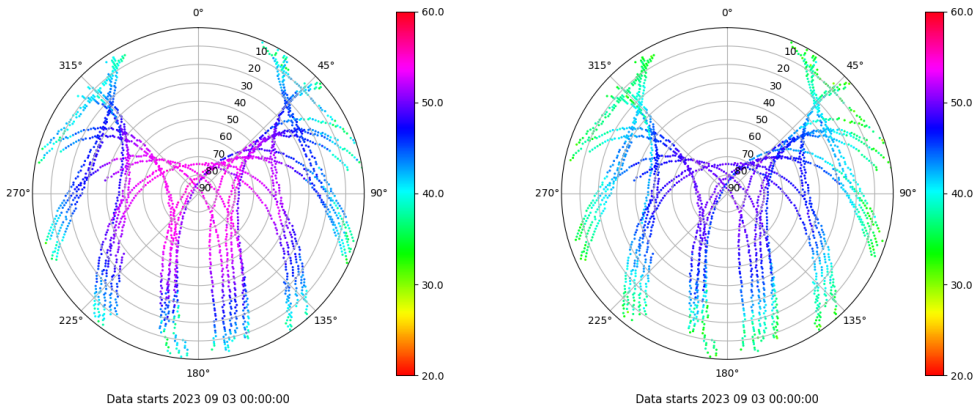


Control de calidad GNSS GAL diario

Estacion: ACOR
 Fecha: 2023 09 03
 Dia del año: 246

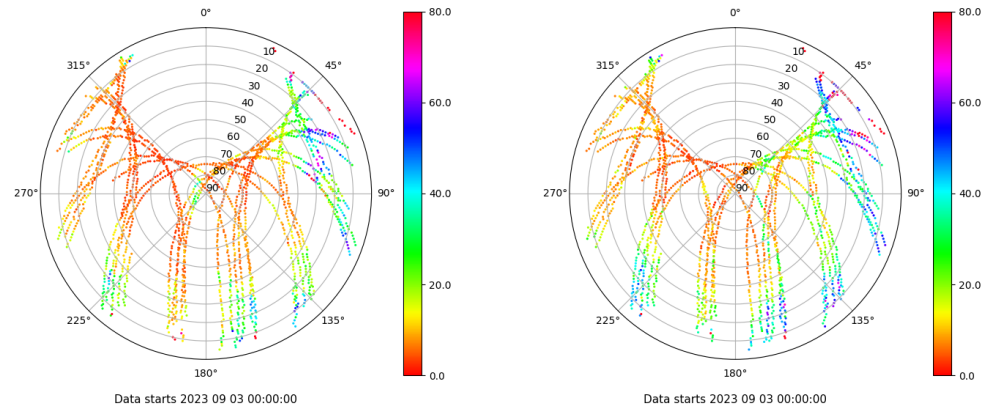
Señal-Ruido GAL E1 y E5

Skyplot for station ACOR. Signal to Noise S1C Data file ACOR00ESP_R_2023246.xtr Skyplot for station ACOR. Signal to Noise S5Q Data file ACOR00ESP_R_2023246.xtr



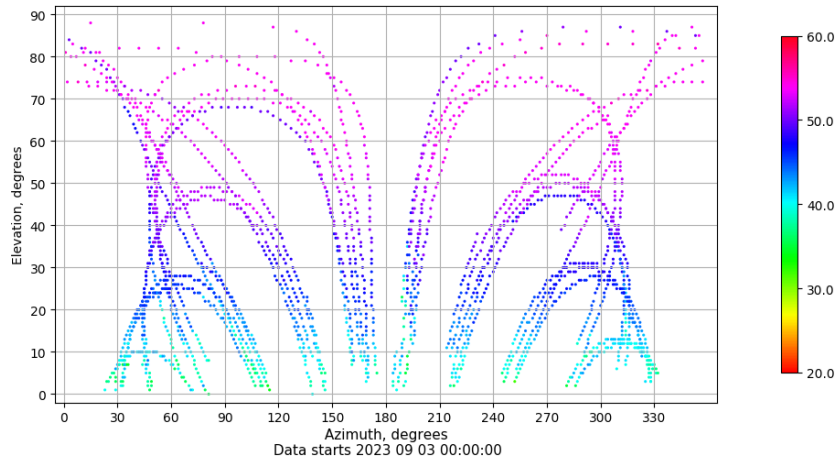
Multipath GAL E1 y E5

Skyplot for station ACOR. Parameter M1C Data file ACOR00ESP_R_2023246.xtr Skyplot for station ACOR. Parameter M5Q Data file ACOR00ESP_R_2023246.xtr



Azimuth-Elevacion

Azimuth-elevation plot for station ACOR. Signal to Noise S1C Data file ACOR00ESP_R_2023246.xtr



Tiempo-Elevacion

Time-elevation plot for station ACOR. Signal to Noise S1C Data file ACOR00ESP_R_2023246.xtr

