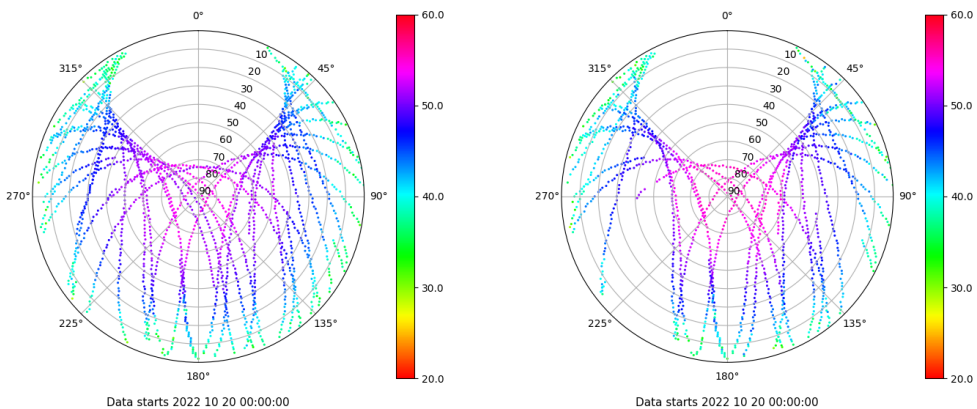


# Control de calidad GNSS GPS diario

Estacion: ACOR  
 Fecha: 2022 10 20  
 Dia del año: 293

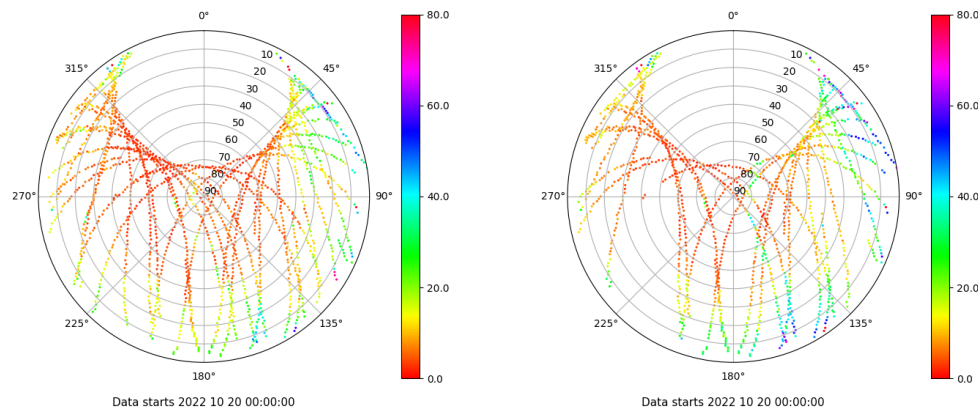
## Señal-Ruido GPS L1 y L2

Skyplot for station ACOR. Signal to Noise S1C Data file ACOR00ESP\_R\_2022293.xtr Skyplot for station ACOR. Signal to Noise S2S Data file ACOR00ESP\_R\_2022293.xtr



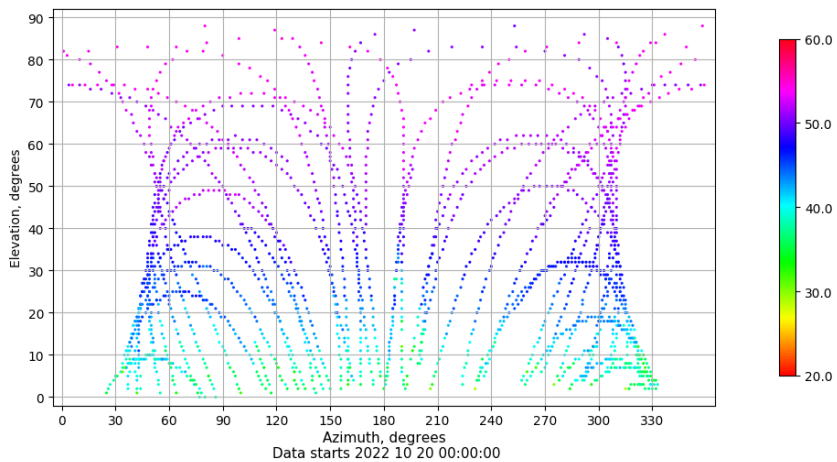
## Multipath GPS L1 y L2

Skyplot for station ACOR. Parameter M1C Data file ACOR00ESP\_R\_2022293.xtr Skyplot for station ACOR. Parameter M2S Data file ACOR00ESP\_R\_2022293.xtr



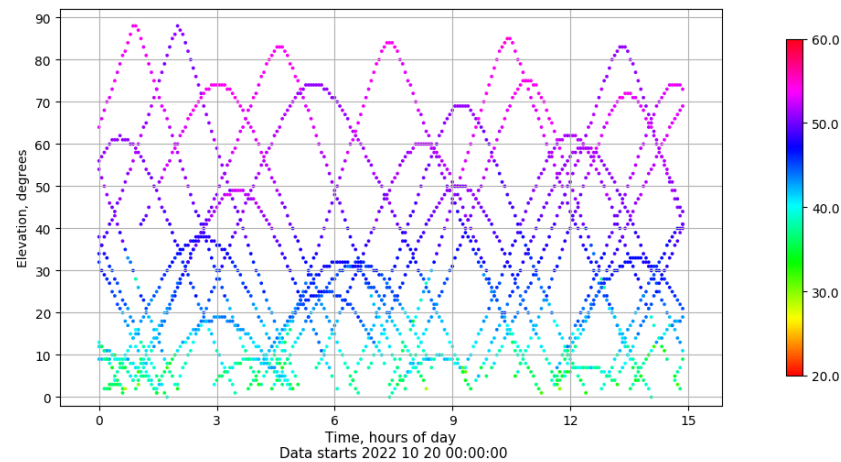
## Azimut-Elevacion

Azimuth-elevation plot for station ACOR. Signal to Noise S1C Data file ACOR00ESP\_R\_2022293.xtr



## Tiempo-Elevacion

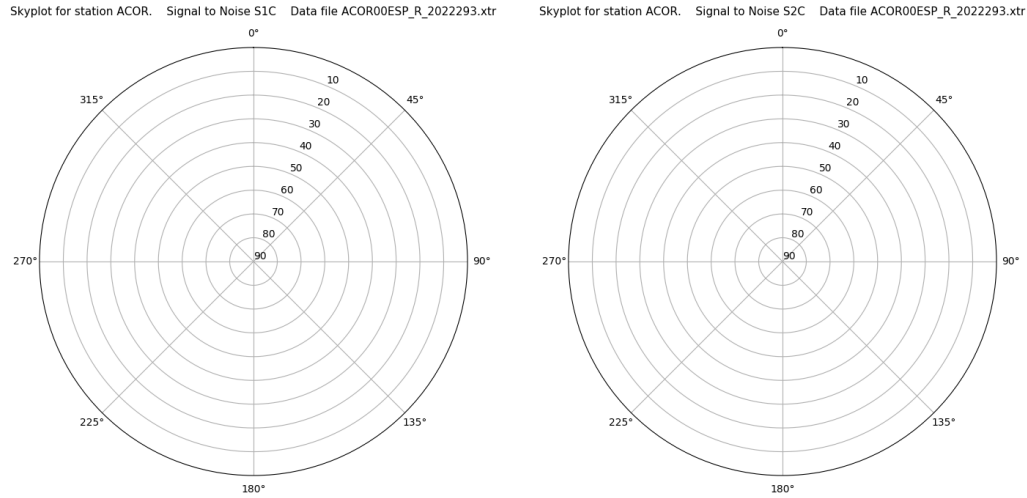
Time-elevation plot for station ACOR. Signal to Noise S1C Data file ACOR00ESP\_R\_2022293.xtr



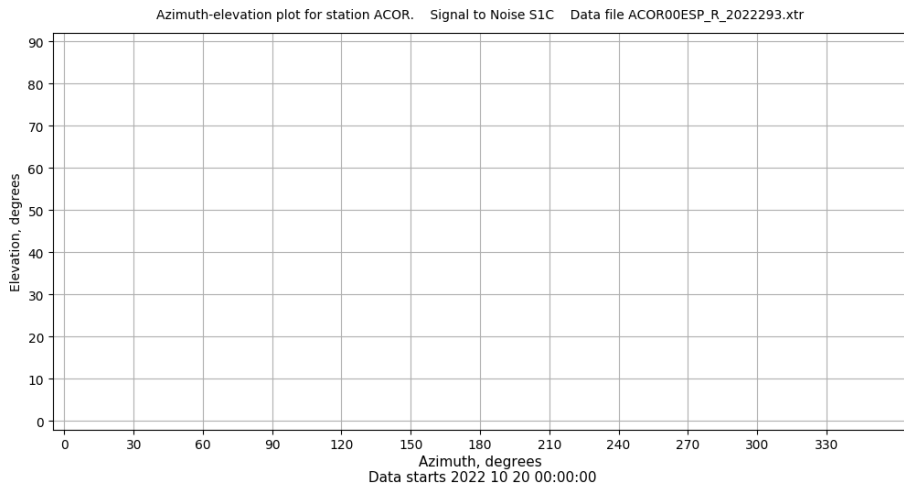
# Control de calidad GNSS GLO diario

Estacion: ACOR  
 Fecha: 2022 10 20  
 Dia del año: 293

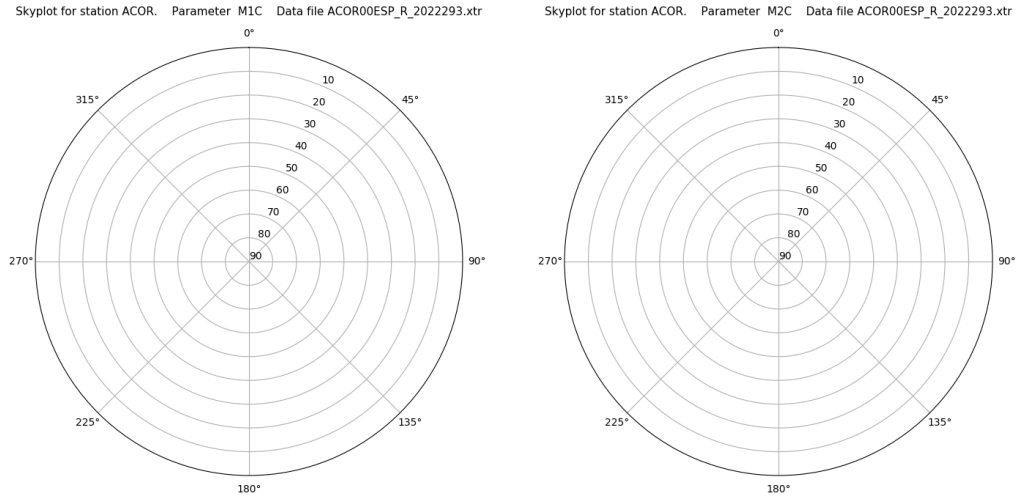
## Señal-Ruido GLO L1 y L2



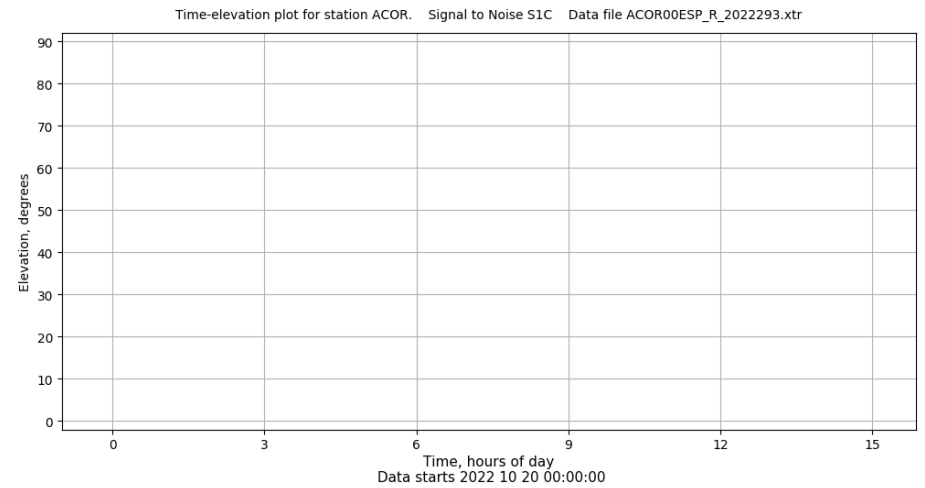
## Azimut-Elevacion



## Multipath GLO L1 y L2



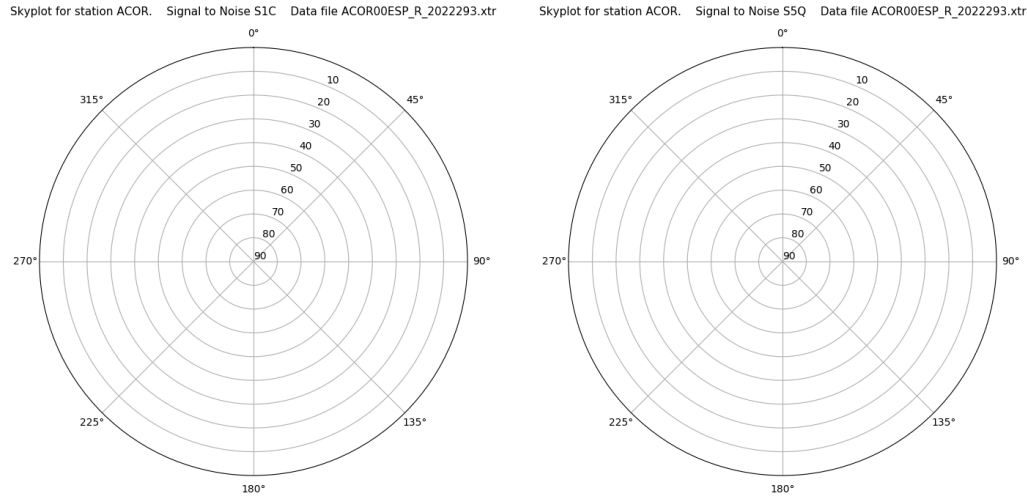
## Tiempo-Elevacion



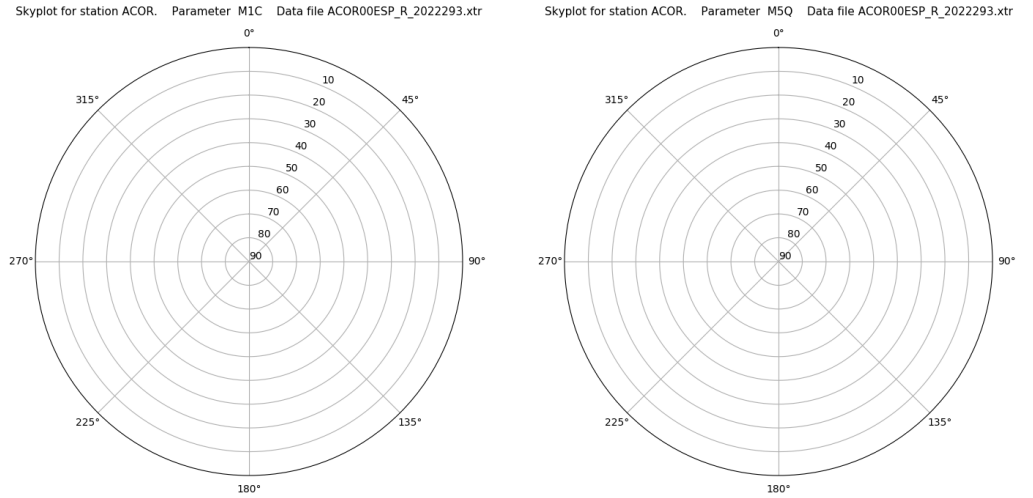
# Control de calidad GNSS GAL diario

Estacion: ACOR  
 Fecha: 2022 10 20  
 Dia del año: 293

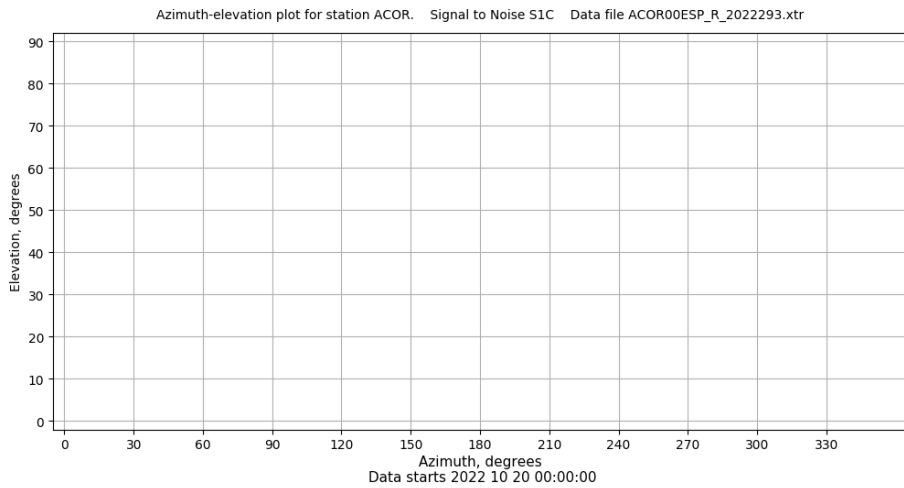
## Señal-Ruido GAL E1 y E5



## Multipath GAL E1 y E5



## Azimut-Elevacion



## Tiempo-Elevacion

