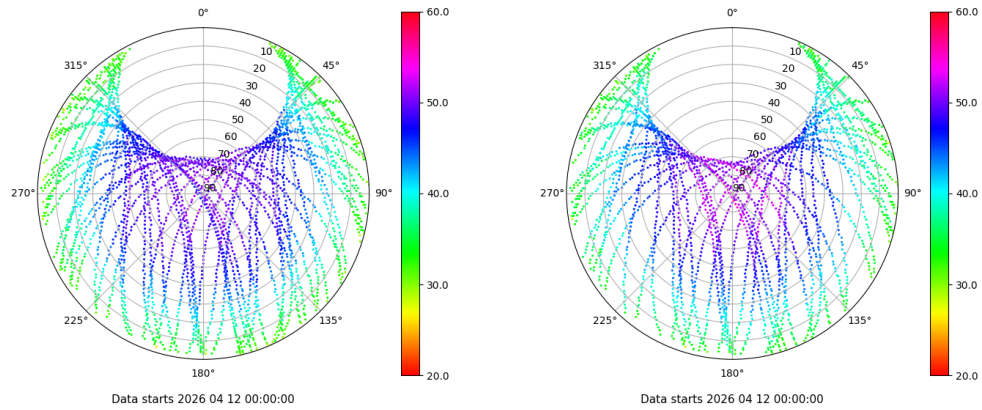


# Control de calidad GNSS GPS diario

Estacion: ACNS  
 Fecha: 2026 04 12  
 Dia del año: 102

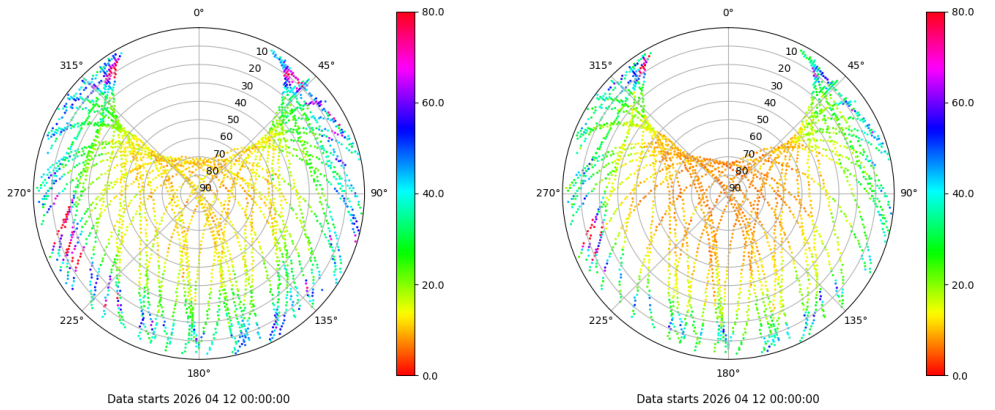
## Señal-Ruido GPS L1 y L2

Skyplot for station ACNS. Signal to Noise S1C Data file ACNS00ESP\_R\_2026102.xtr Skyplot for station ACNS. Signal to Noise S2X Data file ACNS00ESP\_R\_2026102.xtr



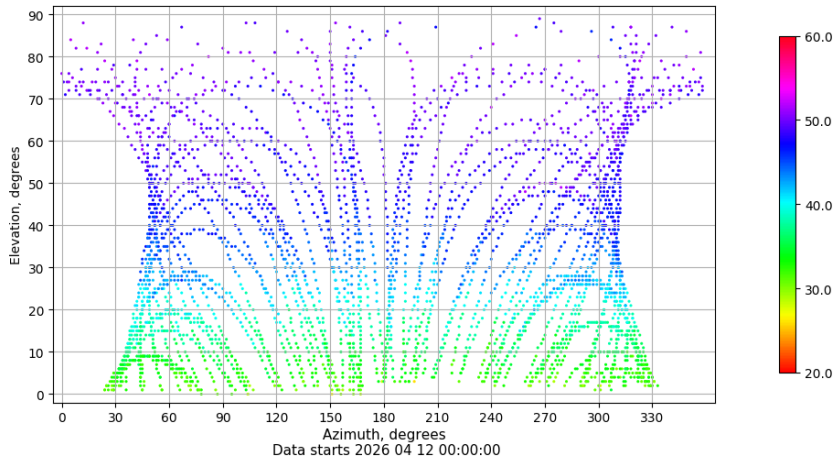
## Multipath GPS L1 y L2

Skyplot for station ACNS. Parameter M1C Data file ACNS00ESP\_R\_2026102.xtr Skyplot for station ACNS. Parameter M2X Data file ACNS00ESP\_R\_2026102.xtr



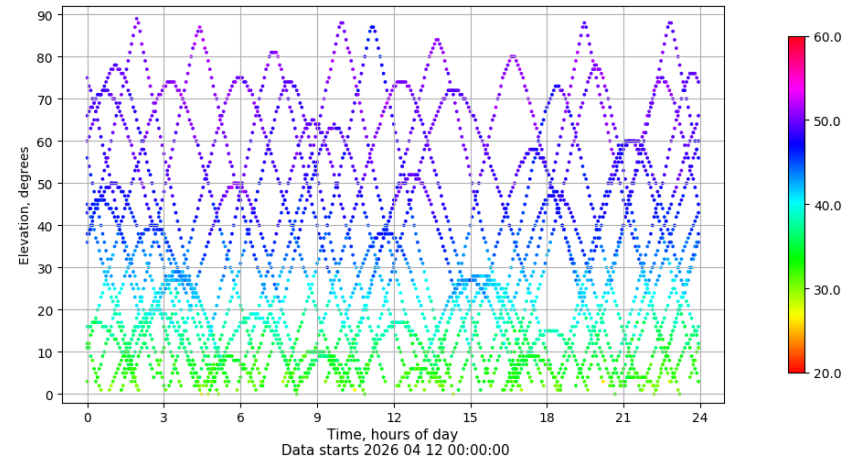
## Azimuth-Elevacion

Azimuth-elevation plot for station ACNS. Signal to Noise S1C Data file ACNS00ESP\_R\_2026102.xtr



## Tiempo-Elevacion

Time-elevation plot for station ACNS. Signal to Noise S1C Data file ACNS00ESP\_R\_2026102.xtr

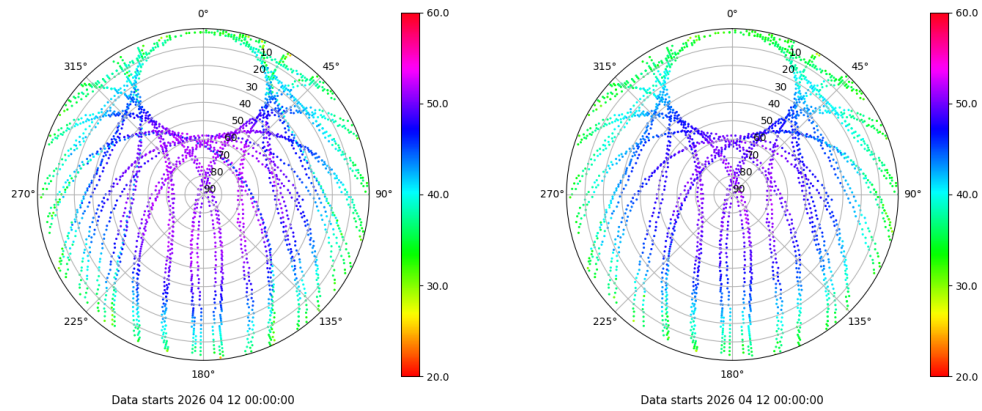


# Control de calidad GNSS GLO diario

Estacion: ACNS  
 Fecha: 2026 04 12  
 Dia del año: 102

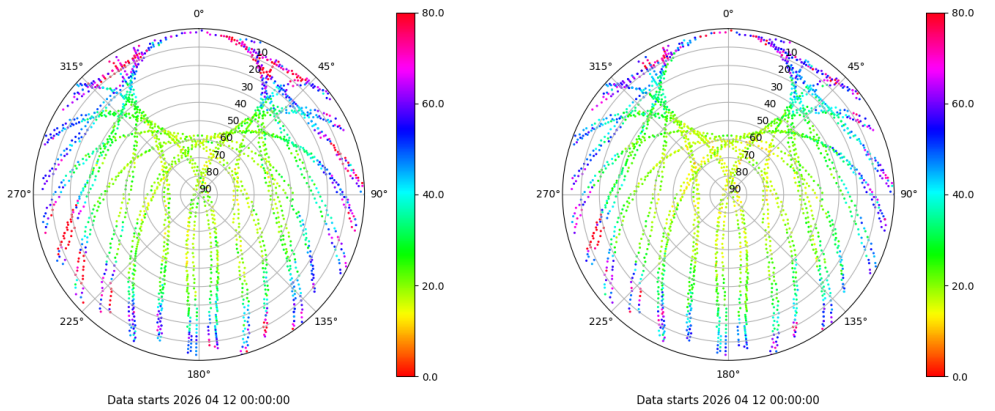
## Señal-Ruido GLO L1 y L2

Skyplot for station ACNS. Signal to Noise S1C Data file ACNS00ESP\_R\_2026102.xtr Skyplot for station ACNS. Signal to Noise S2C Data file ACNS00ESP\_R\_2026102.xtr



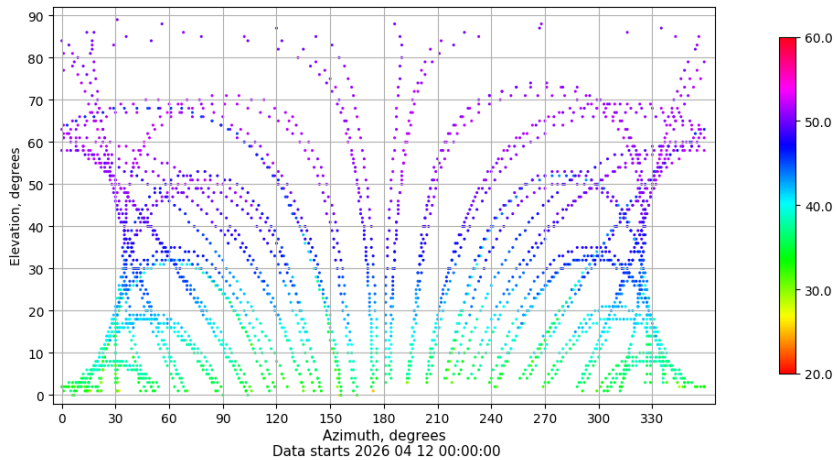
## Multipath GLO L1 y L2

Skyplot for station ACNS. Parameter M1C Data file ACNS00ESP\_R\_2026102.xtr Skyplot for station ACNS. Parameter M2C Data file ACNS00ESP\_R\_2026102.xtr



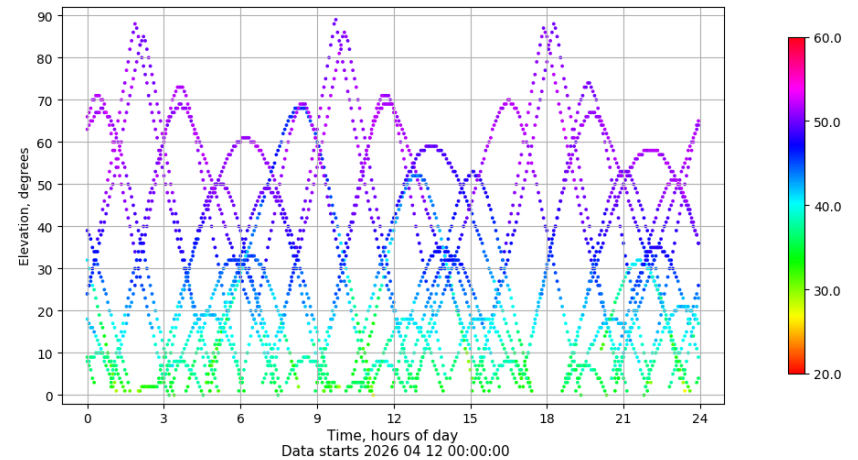
## Azimuth-Elevacion

Azimuth-elevation plot for station ACNS. Signal to Noise S1C Data file ACNS00ESP\_R\_2026102.xtr



## Tiempo-Elevacion

Time-elevation plot for station ACNS. Signal to Noise S1C Data file ACNS00ESP\_R\_2026102.xtr

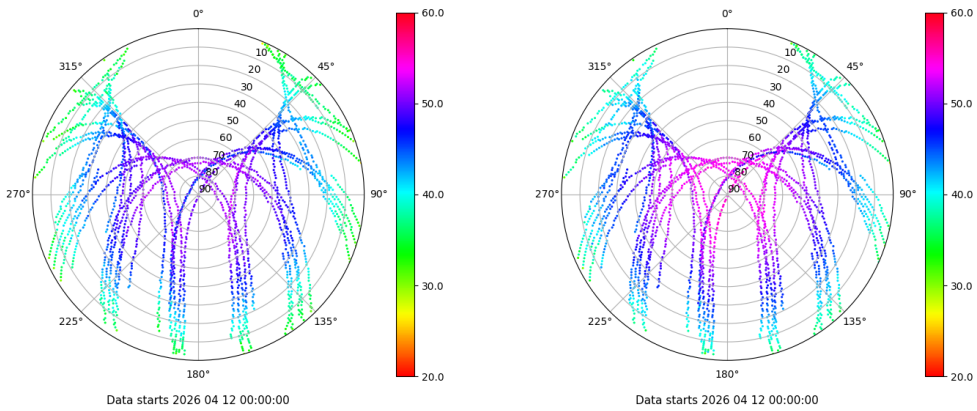


# Control de calidad GNSS GAL diario

Estacion: ACNS  
 Fecha: 2026 04 12  
 Dia del año: 102

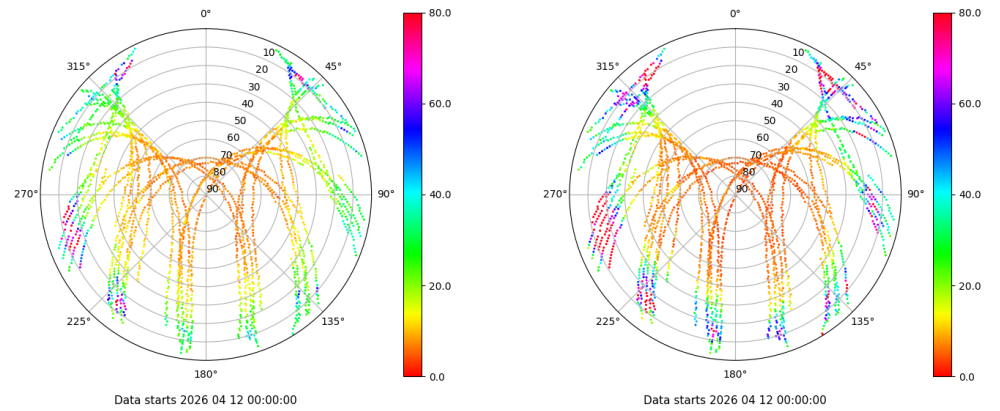
## Señal-Ruido GAL E1 y E5

Skyplot for station ACNS. Signal to Noise S1X Data file ACNS00ESP\_R\_2026102.xtr  
 Skyplot for station ACNS. Signal to Noise S5X Data file ACNS00ESP\_R\_2026102.xtr



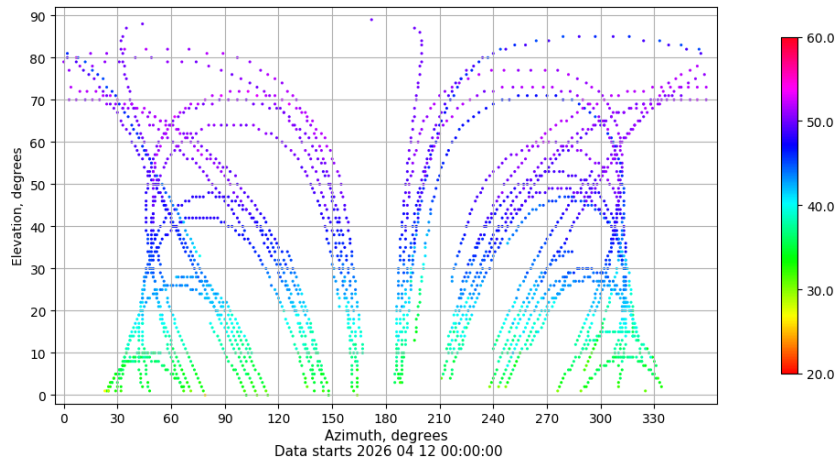
## Multipath GAL E1 y E5

Skyplot for station ACNS. Parameter M1X Data file ACNS00ESP\_R\_2026102.xtr  
 Skyplot for station ACNS. Parameter M5X Data file ACNS00ESP\_R\_2026102.xtr



## Azimut-Elevacion

Azimuth-elevation plot for station ACNS. Signal to Noise S1X Data file ACNS00ESP\_R\_2026102.xtr



## Tiempo-Elevacion

Time-elevation plot for station ACNS. Signal to Noise S1X Data file ACNS00ESP\_R\_2026102.xtr

