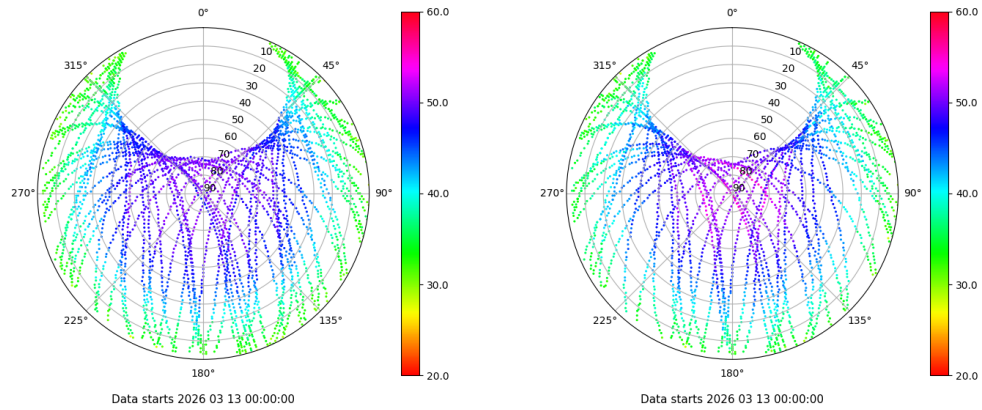


Control de calidad GNSS GPS diario

Estacion: ACNS
 Fecha: 2026 03 13
 Dia del año: 072

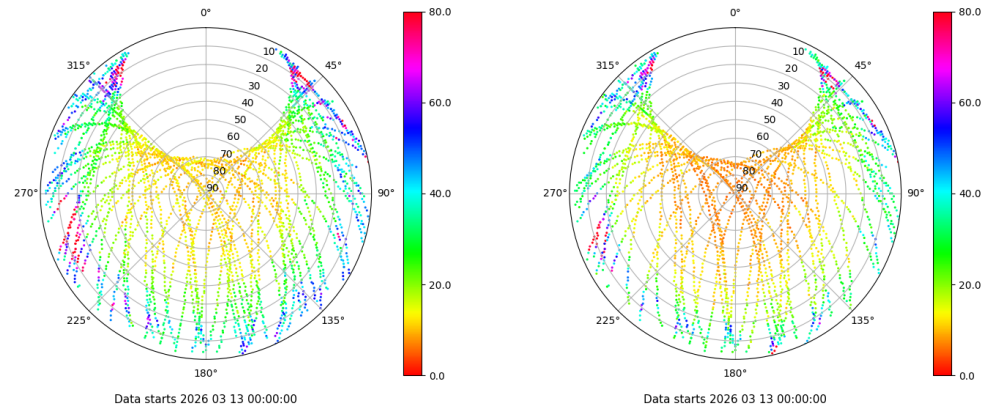
Señal-Ruido GPS L1 y L2

Skyplot for station ACNS. Signal to Noise S1C Data file ACNS00ESP_R_2026072.xtr Skyplot for station ACNS. Signal to Noise S2X Data file ACNS00ESP_R_2026072.xtr



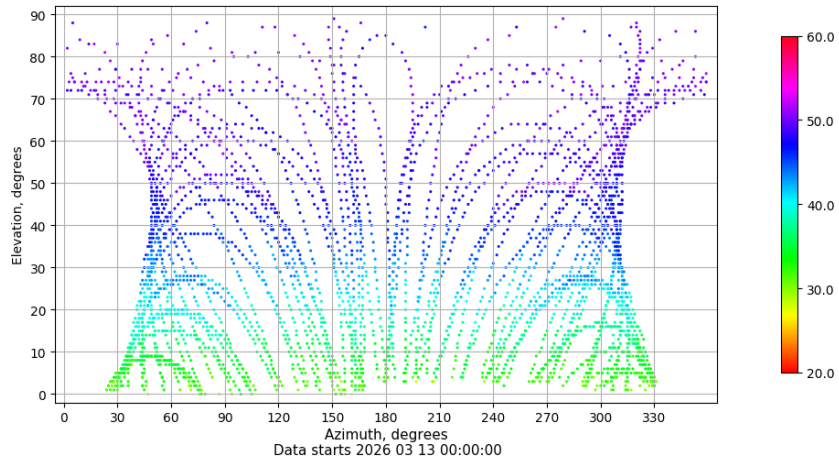
Multipath GPS L1 y L2

Skyplot for station ACNS. Parameter M1C Data file ACNS00ESP_R_2026072.xtr Skyplot for station ACNS. Parameter M2X Data file ACNS00ESP_R_2026072.xtr



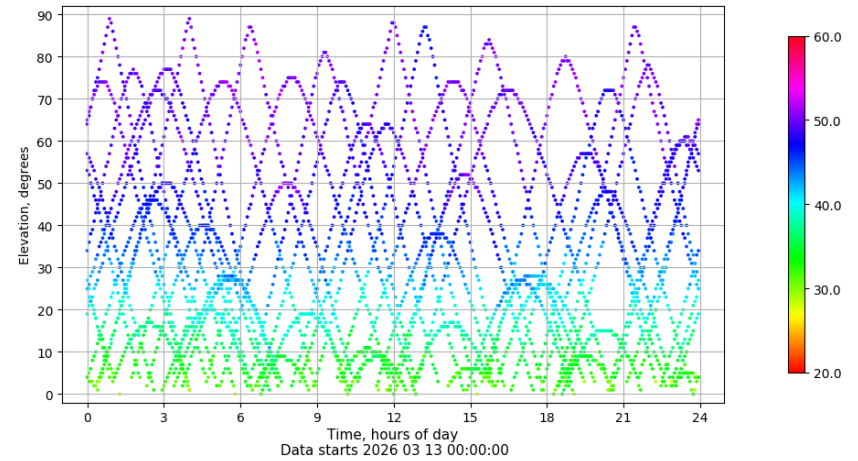
Azimuth-Elevacion

Azimuth-elevation plot for station ACNS. Signal to Noise S1C Data file ACNS00ESP_R_2026072.xtr



Tiempo-Elevacion

Time-elevation plot for station ACNS. Signal to Noise S1C Data file ACNS00ESP_R_2026072.xtr

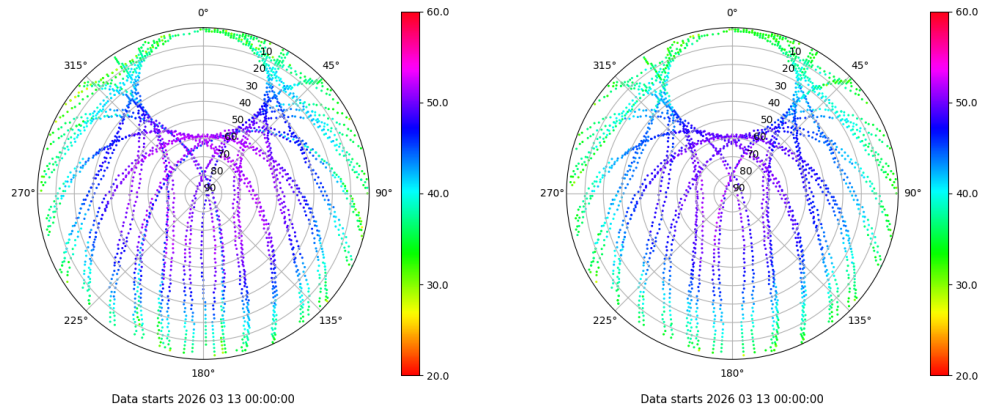


Control de calidad GNSS GLO diario

Estacion: ACNS
 Fecha: 2026 03 13
 Dia del año: 072

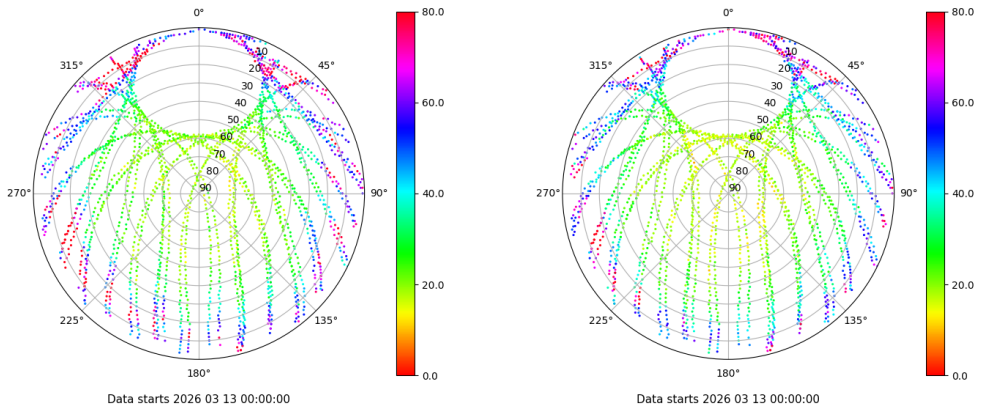
Señal-Ruido GLO L1 y L2

Skyplot for station ACNS. Signal to Noise S1C Data file ACNS00ESP_R_2026072.xtr Skyplot for station ACNS. Signal to Noise S2C Data file ACNS00ESP_R_2026072.xtr



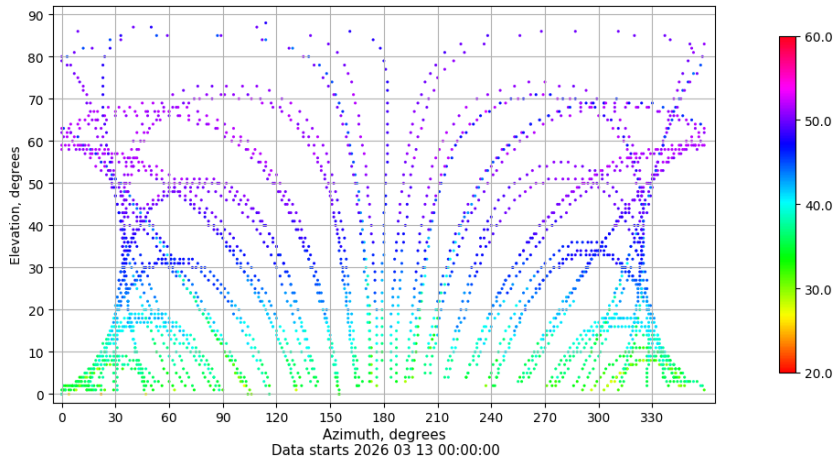
Multipath GLO L1 y L2

Skyplot for station ACNS. Parameter M1C Data file ACNS00ESP_R_2026072.xtr Skyplot for station ACNS. Parameter M2C Data file ACNS00ESP_R_2026072.xtr



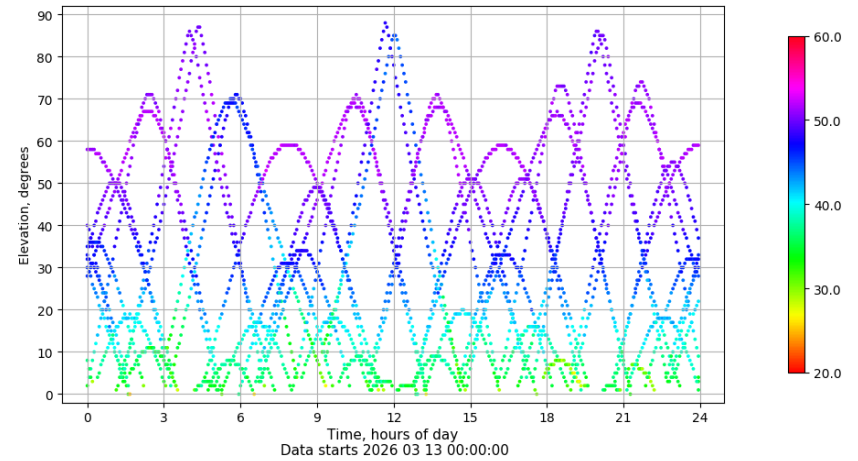
Azimut-Elevacion

Azimuth-elevation plot for station ACNS. Signal to Noise S1C Data file ACNS00ESP_R_2026072.xtr



Tiempo-Elevacion

Time-elevation plot for station ACNS. Signal to Noise S1C Data file ACNS00ESP_R_2026072.xtr

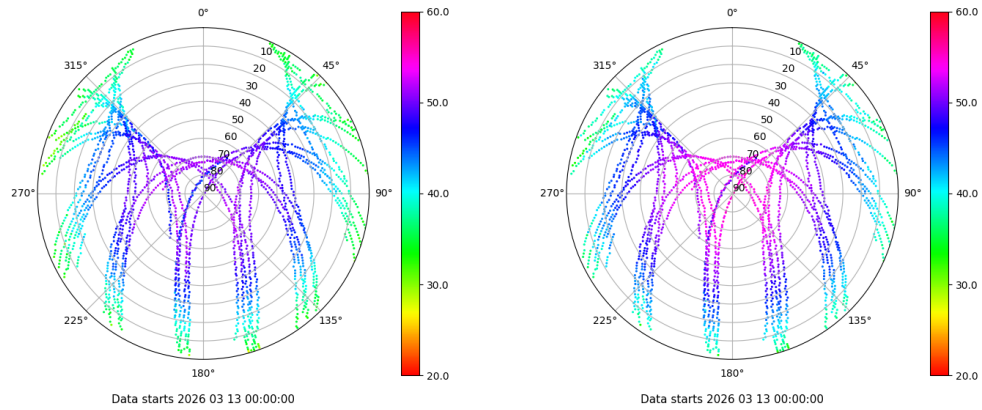


Control de calidad GNSS GAL diario

Estacion: ACNS
 Fecha: 2026 03 13
 Dia del año: 072

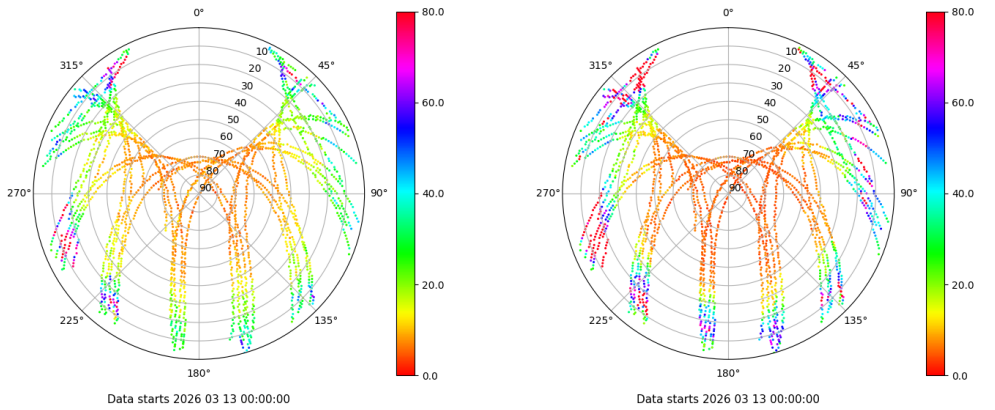
Señal-Ruido GAL E1 y E5

Skyplot for station ACNS. Signal to Noise S1X Data file ACNS00ESP_R_2026072.xtr Skyplot for station ACNS. Signal to Noise S5X Data file ACNS00ESP_R_2026072.xtr



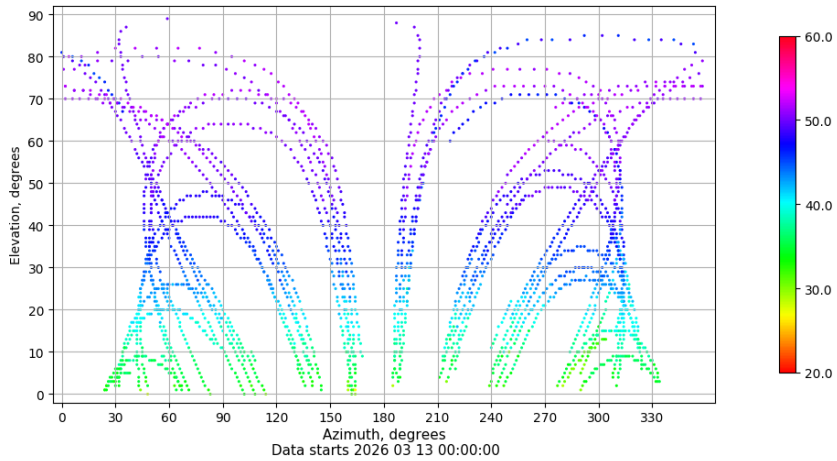
Multipath GAL E1 y E5

Skyplot for station ACNS. Parameter M1X Data file ACNS00ESP_R_2026072.xtr Skyplot for station ACNS. Parameter M5X Data file ACNS00ESP_R_2026072.xtr



Azimut-Elevacion

Azimuth-elevation plot for station ACNS. Signal to Noise S1X Data file ACNS00ESP_R_2026072.xtr



Tiempo-Elevacion

Time-elevation plot for station ACNS. Signal to Noise S1X Data file ACNS00ESP_R_2026072.xtr

